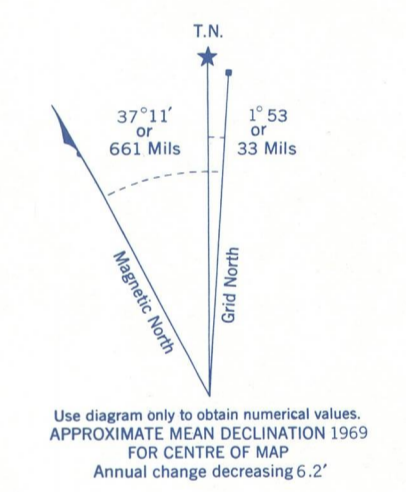

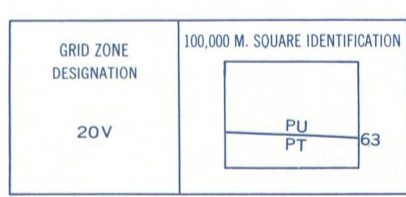


Refer to this map as: 14 C/15 EDITION 1 MCE SERIES A 781



ONE THOUSAND METRE
UNIVERSAL TRANSVERSE MERCATOR GRID
ZONE 20




EXAMPLE OF METHOD USED TO GIVE A REFERENCE TO NEAREST 100 METRES THE FOLLOWING ONE REFERENCE IS SHOWN ONLY AND DOES NOT REFER TO A POINT ON THIS MAP

EASTING	Read number on grid line immediately to left of point. Estimate tenths of a square from this line eastward to point.	97	5
NORTHING	Read number on grid line immediately below point. Estimate tenths of a square from this line northward to point.	96	4
		96	54

EXAMPLE MILITARY GRID REFERENCE 975984
Nearest similar grid reference 100,000 metres (about 63 miles)

Produced, 1969, by the SURVEYS AND MAPPING BRANCH, DEPARTMENT OF ENERGY, MINES AND RESOURCES, from aerial photographs taken in 1949. Printed 1972. Copies may be obtained from the Map Distribution Office, Department of Energy, Mines and Resources, Ottawa.

SAVAGE ISLANDS
LABRADOR NORTH DISTRICT
NEWFOUNDLAND
Scale 1:50,000 Echelle



This Provisional Map is equivalent to a standard map in accuracy of content.
Some names on this map are not yet official. Corrections or additions are invited by the Surveys and Mapping Branch.
CONTOUR INTERVAL 100 FEET
Elevations in Feet above Mean Sea Level
North American Datum 1927
Transverse Mercator Projection

Cette carte provisoire équivaut une carte régulière au point de vue précision de l'information.
Certains noms inscrits sur cette carte ne sont pas encore officiels. La Direction des levés et de la cartographie saurait qu'il est possible de lui signaler corrections et additions.
ÉQUIDISTANCE DES COURBES 100 PIEDS
Élévation en pieds au-dessus du niveau moyen de la mer
Système de référence géodésique nord-américain, 1927
Projection transverse de Mercator

Établie en 1969, par la DIRECTION DES LEVÉS ET DE LA CARTOGRAPHIE, MINISTÈRE DE L'ÉNERGIE, DES MINES ET DES RESSOURCES, d'après des photographies aériennes prises en 1949. Imprimée en 1972.
Ces cartes sont en vente au Bureau de distribution des cartes ministère de l'Énergie, des Mines et des Ressources, Ottawa.

