


Military users, refer to this map as: MAP 63 H/15 (MTC) (ÉDITION 1 MCE) ÉDITION

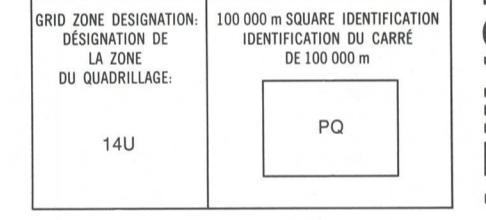


LEGEND - LÉGENDE. A comprehensive table listing symbols for various features such as roads, railways, bridges, water bodies, and boundaries, with corresponding French and English descriptions.

METRIC/MÉTRIQUE

METRIC/MÉTRIQUE

PHOTOGRAPHY PHOTOGRAPHIE. A table showing grid coordinates for photography compilation and restitution.




REVISION. A table showing grid coordinates for revision points.

EXAMPLE OF METHOD USED TO GIVE A REFERENCE TO NEAREST 100 METRES. Includes diagrams and text explaining how to reference points to the nearest 100 meters in both English and French.

ONE THOUSAND METRE UNIVERSAL TRANSVERSE MERCATOR GRID ZONE 14. A table showing the grid zone designations for the 1000m UTM grid.


THE 1983 MAGNETIC BEARING IS 4°45' (84 min) EAST OF GRID NORTH. ANNUAL CHANGE DECREASING 13.6'. GRID NORTH IS 1°49' (32 min) EAST OF TRUE NORTH FOR CENTRE OF MAP.



PRODUCED BY THE SURVEYS AND MAPPING BRANCH, DEPARTMENT OF ENERGY, MINES AND RESOURCES, OTTAWA. PUBLISHED IN 1983. COPIES MAY BE OBTAINED FROM THE CANADA MAP OFFICE, DEPARTMENT OF ENERGY, MINES AND RESOURCES, OTTAWA OR YOUR NEAREST MAP DEALER.

ELEVATIONS IN METRES ABOVE MEAN SEA LEVEL. CONTOUR INTERVAL 10 METRES. NORTH AMERICAN DATUM 1927. TRANSVERSE MERCATOR PROJECTION.

WASHAHIGAN LAKE MANITOBA. EAST OF PRINCIPAL MERIDIAN-EST DU MÉRIDIEN PRINCIPAL. Scale 1:50 000 Échelle.



ALTITUDES EN MÈTRES. ÉQUIDISTANCE DES COURBES 10 MÈTRES. SYSTÈME DE RÉFÉRENCE GÉOÏDÉMIQUE NORD-AMÉRICAIN 1927. PROJECTION TRANSVERSE DE MERCATOR.

POUR TOUT RENSEIGNEMENT CONCERNANT LES RÉPÈRES ET BORNES ALTIMÉTRIQUES, S'ADRESSER AUX BUREAUX GÉOÏDÉSIQUES, DIRECTION DES LÉVÉS ET DE LA CARTOGRAPHIE, OTTAWA.

ÉTABLI PAR LA DIRECTION DES LÉVÉS ET DE LA CARTOGRAPHIE, MINISTÈRE DE L'ÉNERGIE, DES MINES ET DES RESSOURCES, OTTAWA, PUBLIÉ EN 1983. CES CARTES SONT EN VENTE AU BUREAU DES CARTES DU CANADA, MINISTÈRE DE L'ÉNERGIE, DES MINES ET DES RESSOURCES, OTTAWA, OU CHEZ LE VENDOR LE PLUS PRÈS.

© 1983 SA MAJESTÉ LA REINE DU CHEF DU CANADA. MINISTÈRE DE L'ÉNERGIE, DES MINES ET DES RESSOURCES.