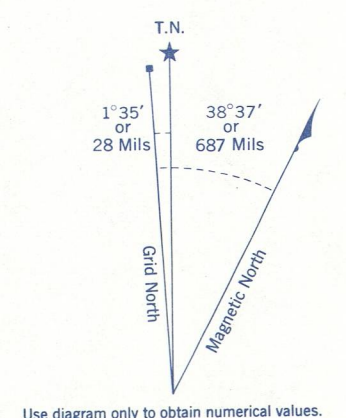

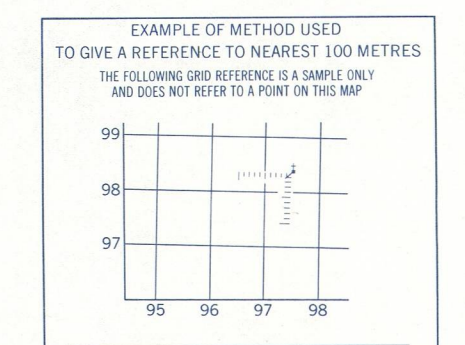
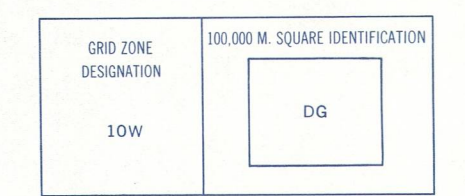


Refer to this map as: 96 C/7 EDITION 1 MCE SERIES A 733



ONE THOUSAND METRE  
UNIVERSAL TRANSVERSE MERCATOR GRID  
ZONE 10



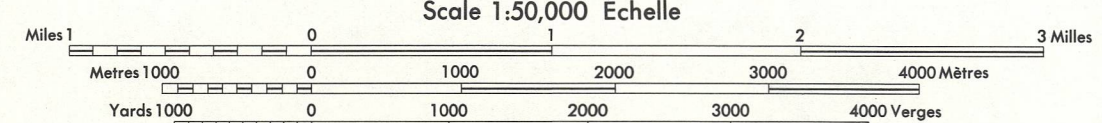
REFERENCE POINT	CHURCH	(as above)
EASTING	Read number on grid line immediately to left of point	97
	Estimate tenths of a square from this line eastward to point	97.5
NORTHING	Read number on grid line immediately below point	96
	Estimate tenths of a square from this line northward to point	96.4

EXAMPLE MILITARY GRID REFERENCE 979584  
Nearest similar grid reference 100,000 metres (about 62 miles)

McGILL UNIVERSITY  
MAP COLLECTION  
APR 27 1970  
GEOGRAPHY DEPARTMENT  
MONTREAL

Prepared, 1967, by the SURVEYS AND MAPPING BRANCH, DEPARTMENT OF ENERGY, MINES AND RESOURCES, from aerial photographs taken in 1949 and 1950. Field surveys 1953 and 1954. Printed 1969.  
Copies may be obtained from the Map Distribution Office, Department of Energy, Mines and Resources, Ottawa.

Roads: Routes:  
cart track: de terre:  
trail or portage: sentier ou portage:



This Provisional Map is equivalent to a standard map in accuracy of contour.  
Some names on this map are not yet official. Corrections or additions are invited by the Surveys and Mapping Branch.  
CONTOUR INTERVAL 50 FEET  
Elevations in feet above Mean Sea Level  
North American Datum 1927  
Transverse Mercator Projection

Cette carte provisoire équivaut à une carte régulière au point de vue précision de l'élévation.  
Certains noms inscrits sur cette carte ne sont pas encore officiels. La Direction des levés et de la cartographie central et du public de lui signaler corrections et additions.  
EQUIDISTANCE DES COURBES 50 PIEDS  
Élévation en pieds au-dessus du niveau moyen de la mer  
Niveau de référence nord-américain 1927  
Projection transversale de Mercator

Établie en 1967, par la DIRECTION DES LEVÉS ET DE LA CARTOGRAPHIE, MINISTÈRE DE L'ÉNERGIE, DES MINES ET DES RESSOURCES, à partir des observations aériennes prises en 1949 et 1950. Levés sur le terrain en 1953 et 1954. Imprimée en 1969.  
Ces cartes sont en vente au Bureau de distribution des cartes, ministère de l'Énergie, des Mines et des Ressources, Ottawa.