

LEGEND - LÉGENDE

Legend table with two columns: English and French descriptions of symbols. Symbols include road types (hard surface, loose surface, cart track), railroads, bridges, seaplane bases, houses, churches, towers, wells, power lines, mines, embankments, boundaries (international, provincial, county, township, municipality, reserve), D.L.S. corners, control points, benchmarks, spot elevations, streams, lakes, flooded land, marshes, dry river beds, rapids, foreshore flats, tundra, dams, icefields, ditches, contours, depressions, cliffs, spot elevations, and historic sites.

Table for PHOTOGRAPHY COMPILEMENT and RESTITUTION. It lists grid coordinates and corresponding photograph numbers. Example: A-15096 at 9/55, A-15151 at 8/55, A-15096 at 9/55, A-15164 at 9/55, A-15162 at 8/55.

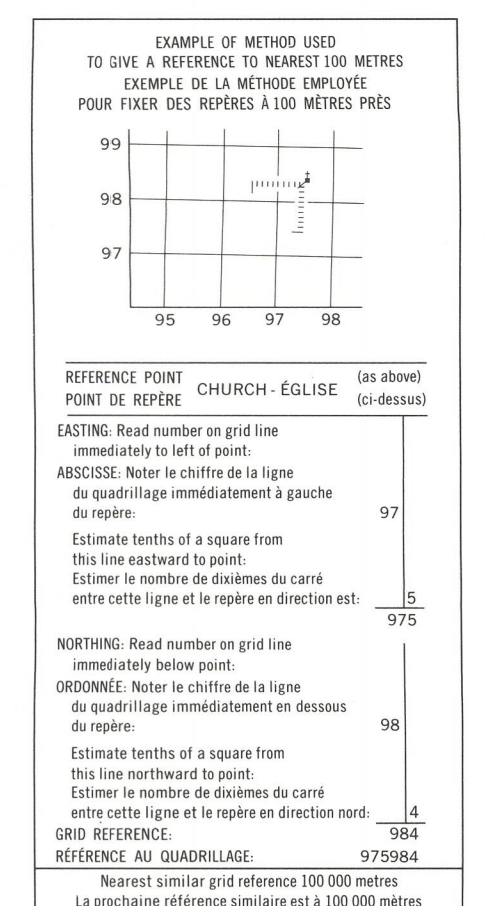
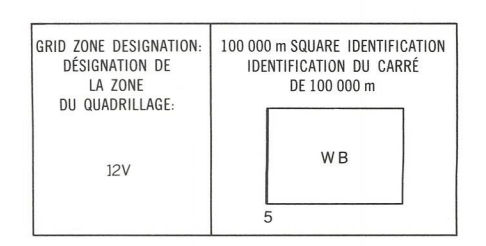
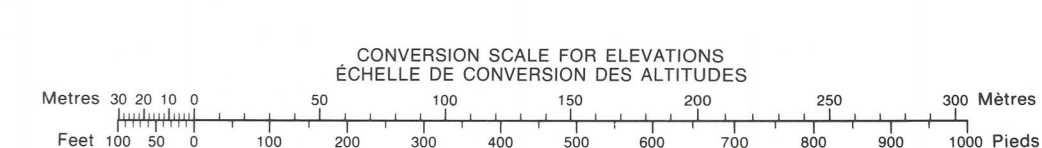


Table for REVISION. It lists grid coordinates and corresponding revision numbers. Example: AS-2618 at 9/82, AS-2618 at 9/82, AS-2618 at 6/82.

Table for ONE THOUSAND METRE QUADRILLAGE DE MILLE MÈTRES. It shows a grid of 1000m squares with labels like 75 D/3, 75 D/2, 75 D/1, 74 M/14, 74 M/15, 74 M/16, 74 M/11, 74 M/10, 74 M/9.

ONE THOUSAND METRE QUADRILLAGE DE MILLE MÈTRES. The 1984 MAGNETIC BEARING is 2°27' (417 mib) EAST OF GRID NORTH. ANNUAL CHANGE DECREASING 16.6". GRID NORTH is 0°13' (4 mib) EAST OF TRUE NORTH for centre of map. Le REPÈRE MAGNÉTIQUE en 1984 est à 2°27' (417 mib) à l'EST DU NORD DU QUADRILLAGE. VARIATION ANNUELLE DÉCROISSANTE 16,6".



PRODUCED BY THE SURVEYS AND MAPPING BRANCH, DEPARTMENT OF ENERGY, MINES AND RESOURCES. ELEVATIONS IN FEET ABOVE MEAN SEA LEVEL. CONTOUR INTERVAL 50 FEET. NORTH AMERICAN DATUM 1927. TRANSMERSE MERCATOR PROJECTION. INFORMATION CONCERNING BENCH MARKS AND HORIZONTAL CONTROL MONUMENTS IS AVAILABLE FROM THE GEOLOGICAL SURVEY, SURVEYS AND MAPPING BRANCH, OTTAWA. THIS MAP IS FOREST COVERED.

MERCREDI LAKE ALBERTA NORTHWEST TERRITORIES TERRITOIRES DU NORD-OUEST WEST OF FOURTH MERIDIAN OUEST DU QUATRIÈME MÉRIDIEN. Scale 1:50 000 Échelle. METRES 1000 0 1000 2000 3000 4000 Mètres. Miles 1 0 1 2 3 Miles.

ALTITUDES EN PIEDS. ÉQUIDISTANCE DES COURBES 50 PIEDS. SYSTEME DE RÉFÉRENCE GÉODÉSIQUE NORD-AMÉRICAIN 1927. PROJECTION TRANSVERSE DE MERCATOR. POUR TOUT RENSEIGNEMENT CONCERNANT LES REPÈRES ET BORNES ALTIMÉTRIQUES, S'ADRESSER AUX LEVÉS GÉODÉSIQUES, DIRECTION DES LEVÉS ET DE LA CARTOGRAPHIE. CETTE RÉGION EST RECOUVERTE DE FORÊTS.