

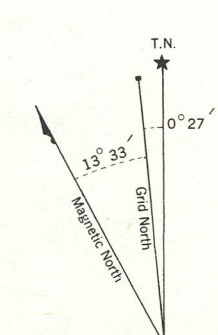
DEPARTMENT OF NATIONAL DEFENCE
ARMY SURVEY ESTABLISHMENT

REFERENCE

- Road, hard surface, heavy duty
- Road, hard surface, heavy duty
- Road, hard surface, medium duty
- Road, loose surface, graded and drained
- Other Roads
- Private Road
- Trail
- Railway, double track
- Railway, single track
- Railway, abandoned
- narrow gauge or electric
- Bridge, overpass or underpass
- Boundaries, international
- Boundaries, provincial
- County
- Reservation, Indian, Military
- Electric Power Line
- Telephone, trunk route
- Triangulation Station
- Survey Monument
- Bench Mark
- Spot Height, (in feet)
- House
- Barn
- Mill or Factory, small
- School
- Church
- conspicuous Tower or Spire
- Post Office
- Telephone Exchange
- Mine or Open Cut
- Cemetery or Churchyard
- Quarry
- Sand or Gravel Pit
- Cliff
- Cutting
- Embankment, Dump, etc.
- Lighthouse
- Wharf or Pier
- Foreshore Flats
- Swamp or Marsh
- Lake or Slough, non permanent
- Glacier or Snowfield
- Stream, intermittent
- Contours, elevation
- Contours, depression
- Wooded Areas, heavy

INDEX TO ADJOINING SHEETS

46°00'	78°00'	76°00'	75°00'
31 1/4	31 1/5	31 1/6	31 1/7
31 1/8	31 1/9	31 1/10	31 1/11
31 1/12	31 1/13	31 1/14	31 1/15
31 1/16	31 1/17	31 1/18	31 1/19
31 1/20	31 1/21	31 1/22	31 1/23
31 1/24	31 1/25	31 1/26	31 1/27
31 1/28	31 1/29	31 1/30	31 1/31



Use degrees only in obtaining values
APPROXIMATE MEAN DECLINATION 1945
FOR CENTRE OF SHEET
The variation of the compass needle
is decreasing 2 minutes annually

TO GIVE GRID REFERENCE ON THIS SHEET			
FIGURES, IGNORE THE SMALLER figures printed around the margin of the map. These are for finding the grid co-ordinates. USE ONLY THE LARGER FIGURES PRINTED IN THE MARGIN OR ON THE FACE OF THE MAP. VIC. 450			
POINT	SCHOOL	GRID REFERENCE	GRID REFERENCE
East	North	East	North
Take West edge of square in which point lies, and read the figure printed opposite this line on East or West margin on the face of the map. (Always read down.)	Take North edge of square in which point lies, and read the figure printed opposite this line on East or West margin on the face of the map. (Always read down.)	52	26
3	5	523	265
STANDARD MILITARY GRID REFERENCE 523265 To nearest 100 Metres.			
Nearest smaller grid reference 100 000 Metres Approximately 51 Miles			



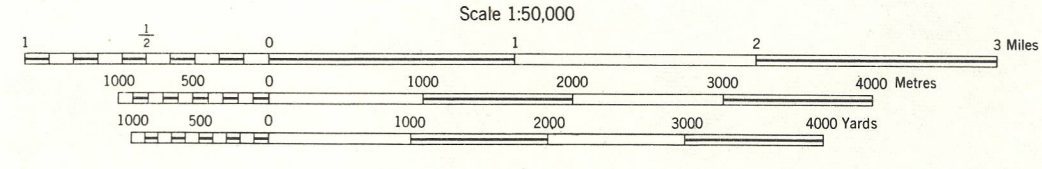
Note: Copies of this map required for official purposes may be obtained from the Army Survey Est. and Ottawa.

The general public may obtain copies from the Map Distribution Office, Dept. of Mines and Technical Surveys, Ottawa, at 25 cents per copy.

ONE THOUSAND METRE
UNIVERSAL TRANSVERSE MERCATOR GRID
ZONE 18

SHEET 31 1/2 EAST HALF
Fifth Edition

CONTOUR INTERVAL 25 FEET
All Elevations in Feet above Mean Sea Level



9E09 65