








Canada

DEPARTMENT OF MINES
MINES BRANCH

LOUIS COCHRAN, MINISTER A. P. LOW, LL.D. DEPUTY MINISTER
EUGENE HAASER, P.E. DIRECTOR
1913



LEGEND

-  Roads and buildings
-  Corner posts and lot line
-  Reference posts
-  Diamond drill hole
-  Strappings
-  Pits filled with water
-  Mine dumps

L OR WILSON IRON MINE
LOTS 13 AND 14, CON. X
BAGOT TOWNSHIP
KENNEW COUNTY
ONTARIO

Scale 1000' to 1 inch



Surveyed by
E. Lindeman 1911
Assisted by N. D. Bothwell

No. 253