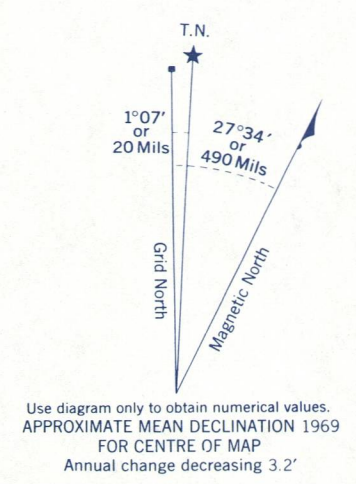





Refer to this map as: 103 G/16 W EDITION 1 MCE SERIES A721



GRID ZONE DESIGNATION 9U	100,000 M. SQUARE IDENTIFICATION VK
-----------------------------	--

TO GIVE A REFERENCE TO NEAREST 100 METRES

EXAMPLE: STREAM JUNCTION

EASTING: Road number on grid line immediately to left of point	05
Estimate tenths of a square from this line eastward to point.	6
NORTHING: Road number on grid line immediately below point	69
Estimate tenths of a square from this line northward to point.	4
MILITARY GRID REFERENCE	05694
Nearest similar grid reference 100,000 metres (about 63 miles)	


ONE THOUSAND METRE  
UNIVERSAL TRANSVERSE MERCATOR GRID  
ZONE 9

Surveyed and compiled by the SURVEYS AND MAPPING BRANCH, BRITISH COLUMBIA. Produced by the MAPPING AND CHARTING ESTABLISHMENT, DEPARTMENT OF NATIONAL DEFENCE. Information depicted current as of 1961. Printed 1970.

Copies may be obtained from the Map Distribution Office, Department of Energy, Mines and Resources, Ottawa.

### OONA RIVER BRITISH COLUMBIA

SCALE 1:50,000 ÉCHELLE



- |                                      |  |
|--------------------------------------|--|
| Roads: loose surface, dry weather    | Roads: de gravier, période sèche       |
| wagon, cart track                    | de terre                               |
| trail or portage                     | sentier ou portage                     |
| Spot elevation, precise, approximate | Point coté, précis, approximatif       |
| Depression contour                   | Courbes de cote                        |
| Cliff or low relief                  | Faïsse ou relief peu accentué          |
| Esker                                | Esker                                  |
| Pingo                                | Buttes de terre                        |
| String bog                           | Marais en chapelet                     |
| Rock, bare or awash, submerged       | Roche, nue ou à fleur d'eau, submergée |

CONTOUR INTERVAL 100 FEET  
Elevations in Feet above Mean Sea Level  
Transverse Mercator Projection  
North American Datum 1927

ÉQUIDISTANCE DES COURBES 100 PIEDS  
Élévations en pieds au-dessus du niveau moyen de la mer  
Projection transverse de Mercator  
Réseau géodésique nord-américain unifié 1927

- |                               |                                  |             |                 |
|-------------------------------|----------------------------------|-------------|-----------------|
| Building                      | Bâtiment                         | Post Office | Bureau de poste |
| School                        | École                            | Church      | Église          |
| Cemetery                      | Cimetière                        |             |                 |
| Mine or open cut              | Mine ou fosse à ciel ouvert      |             |                 |
| Navigation Light              | Feu de navigation                |             |                 |
| Power transmission line       | Ligne de transport d'énergie     |             |                 |
| River with bridge             | Rivière avec pont                |             |                 |
| Stream, indefinite            | Cours d'eau imprécis             |             |                 |
| Lake intermittent, indefinite | Lac intermittent, rive imprécise |             |                 |
| Marsh or swamp                | Marais ou marécage               |             |                 |

McGILL UNIVERSITY  
MAP COLLECTION  
MAR 23 1971  
GEOGRAPHY DEPARTMENT  
MONTREAL

TABLEAU D'ASSEMBLAGE DU SYSTÈME NATIONAL DE RÉFÉRENCE CARTOGRAPHIQUE

103 J/2 E	103 J/1 W	103 J/1 E
103 G/15 E	103 G/16 W	103 G/16 E
103 G/10 E	103 G/9 W	103 G/9 E

INDEX TO ADDING MAPS OF THE NATIONAL TOPOGRAPHIC SYSTEM

OONA RIVER  
103 G/16 W  
EDITION 1

SUPERSEDED  
EDITION