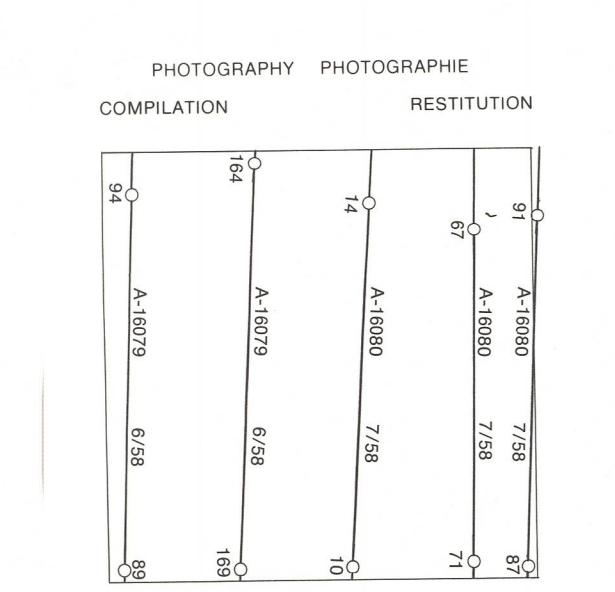

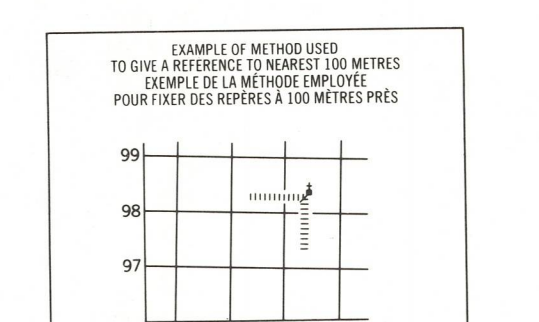


LEGEND - LÉGENDE. A table listing various symbols and their corresponding features such as roads, bridges, railways, and terrain types.

GLOSSARY - GLOSSAIRE. A table defining specific terms used on the map, such as 'RAISED BEACHES' and 'PLAGES SURÉLEVÉES'.



GRID ZONE DESIGNATION table showing the 15X grid zone and its corresponding UTM coordinates.



REFERENCE POINT table listing specific locations like CHURCH and EGLISE with their grid coordinates.

ONE THOUSAND METRE UNIVERSAL TRANSVERSE MERCATOR GRID table showing the grid zone and its corresponding UTM coordinates.

THE MAGNETIC COMPASS IS LIKELY TO BE USELESS IN THIS AREA. LA BOUSOLE MAGNÉTIQUE EST PROBABLEMENT INUTILE DANS CETTE RÉGION.


PRODUCED BY THE SURVEYS AND MAPPING BRANCH, DEPARTMENT OF ENERGY, MINES AND TECHNICAL SERVICES, OTTAWA, 1978.

ELEVATIONS IN METRES ABOVE MEAN SEA LEVEL. CONTOUR INTERVAL: 10 METRES. NORTH AMERICAN DATUM 1927. TRANSVERSE MERCATOR PROJECTION.

HAZARD INLET. DISTRICT OF FRANKLIN. NORTHWEST TERRITORIES. Scale 1:50,000. Échelle 1:50,000.

ELEVATIONS IN METRES AU-DESSUS DU NIVEAU MOYEN DE LA MER. ÉQUIDISTANCE DES COURBES: 10 MÈTRES. SYSTÈME DE RÉFÉRENCE GÉODÉSIQUE NORD-AMÉRICAIN 1927. PROJECTION TRANSVERSE DE MÉRIDIEN.

ÉTABLI PAR LA DIRECTION DES LEVÉS ET DE LA CARTOGRAPHIE, MINISTÈRE DE L'ÉNERGIE, DES MINES ET DES SERVICES TECHNIQUES, OTTAWA, EN 1978.



HAZARD INLET 58 B/3 & 58 B/2. ÉDITION 1.