

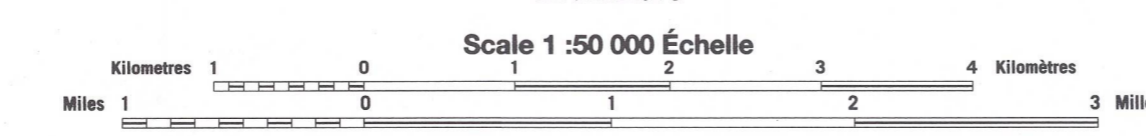


PRODUCED BY THE CANADA CENTRE FOR MAPPIING, NATURAL RESOURCES CANADA, INFORMATION CURRENT AS OF 1994. PUBLISHED 1994. COPIES MAY BE OBTAINED FROM THE CANADA MAP OFFICE, OTTAWA, OR YOUR NEAREST MAP DEALER. © 1994, HER MAJESTY THE QUEEN IN RIGHT OF CANADA.

SOURCES: Geomatics Survey Division, Digital aerial, stereoscopic survey measurements and coordinate conversion

Points: loose or stabilized surface, all weather; loose surface, dry weather; cross-contaminated road; vehicle track; trail, cut line or drainage. Symbols: granite, agglomerate, sand, siltstone; gravel, limonite, silt; gravel, siltstone, sand; gravel, siltstone, sand; gravel, siltstone, sand; gravel, siltstone, sand.

PILGRIM CREEK ONTARIO



CONVERSION SCALE FOR ELEVATIONS: Metres 50 100 150 200 250 300 350 400 450 500 550 600 650 700 750 800 850 900 950 1000. Feet 100 200 300 400 500 600 700 800 900 1000.

ÉCHELLE DE CONVERSION DES ALTITUDES: Mètres 50 100 150 200 250 300 350 400 450 500 550 600 650 700 750 800 850 900 950 1000. Pieds 100 200 300 400 500 600 700 800 900 1000.

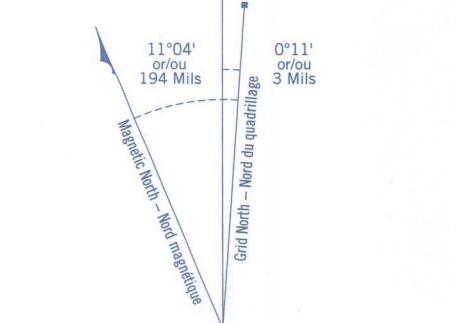
SOURCES: Division des levés géodésiques, Réseaux de référence géodésique nationale et conversion de coordonnées.

ÉTABLI PAR LE CENTRE CANADIEN DE CARTOGRAPHIE, RESSOURCES NATURELLES CANADA, PÉNINSULAIRE A, JUVÉ, EN 1994, PUBLIÉE EN 1994. CES CARTES SONT EN VENTE AU BUREAU DES CARTES DU CANADA, OTTAWA, OU CHEZ LE VENDEUR LE PLUS PRÈS. © 1994, SA MAJESTÉ LA REINE DU CHEF DU CANADA.

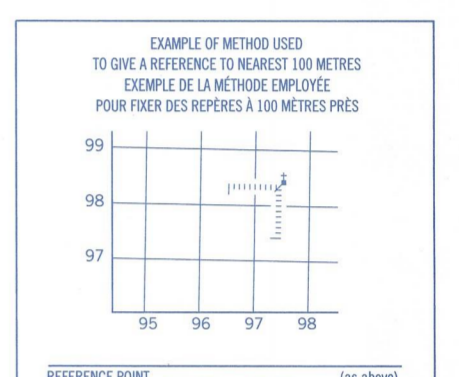
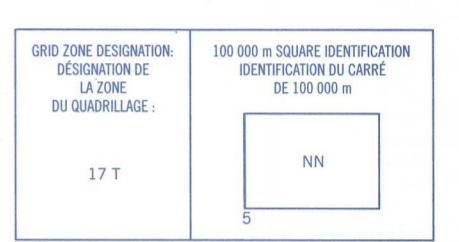
We welcome your comments. Just phone us at 1-800-465-MAPS.

Nous apprécions vos commentaires. Téléphoquez-nous au 1-800-465-6277.

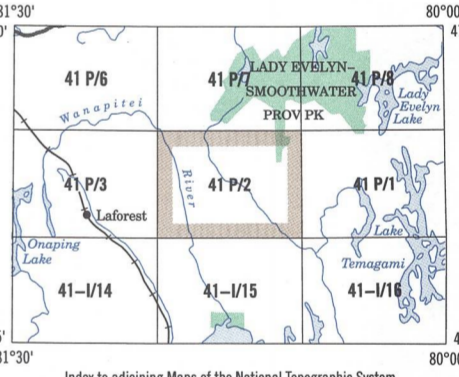
Military users: Refer to this map as: MAP 41 P/2 CARTE pour usage militaire: ÉDITION 3 MCE ÉDITION



Vertical scale: 1:50,000. Horizontal scale: 1:50,000. UTM Zone 17. Universal Transverse Mercator Grid.



Reference point: Church - Église. Easting: Road number or grid line immediately before point. Northing: Road number or grid line immediately before point. Grid reference: Church - Église.



LOCAL DEALER DÉTAILLANT LOCAL

PILGRIM CREEK 41 P/2

