
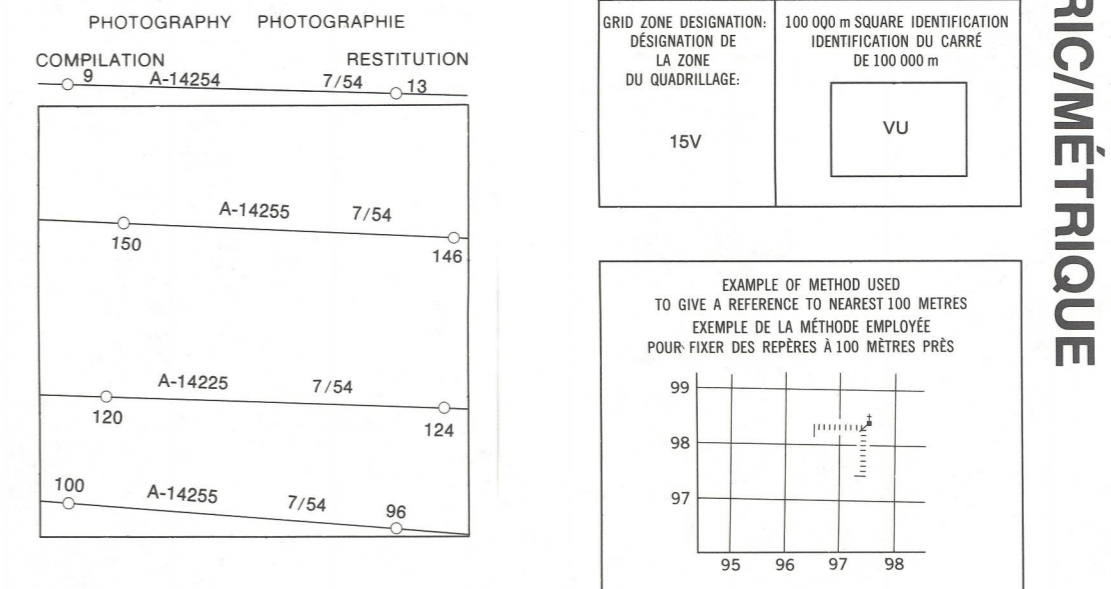


METRIC/MÉTRIQUE

METRIC/MÉTRIQUE

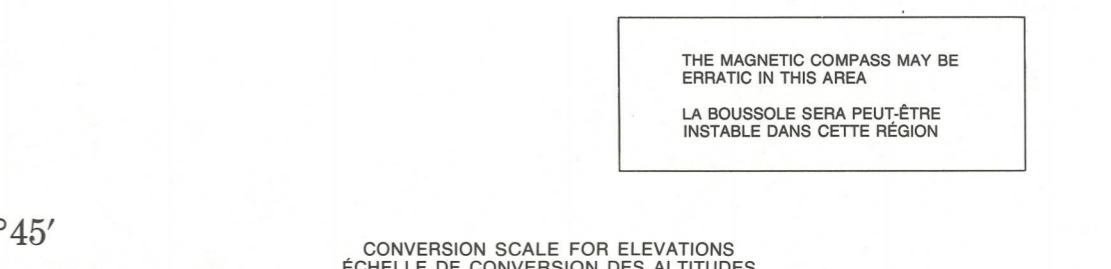


LEGEND - LÉGENDE. Table listing symbols for roads, railways, bridges, water features, and boundaries.



EXAMPLE OF METHOD USED TO GIVE A REFERENCE TO NEAREST 100 METRES. Includes a grid diagram and instructions for reading coordinates.

ONE THOUSAND METRE ZONE 15 QUADRILLAGE DE MILLE MÈTRES. Table showing map sheet coordinates: 55 L/1, 55 K/4, 55 K/3, 55 E/16, 55 F/13, 55 F/14, 55 E/9, 55 F/12, 55 F/11.



PRODUCED BY THE SURVEYS AND MAPPING BRANCH, DEPARTMENT OF ENERGY, MINES AND RESOURCES, OTTAWA, PUBLISHED IN 1985.

ELEVATIONS IN METRES ABOVE MEAN SEA LEVEL. CONTOUR INTERVAL... 10 METRES. NORTH AMERICAN DATUM 1927. TRANSVERSE MERCATOR PROJECTION.

DISTRICT OF KEEWATIN / DISTRICT DE KEEWATIN. NORTHWEST TERRITORIES / TERRITOIRES DU NORD-OUEST. Scale 1:50 000. Échelle 1:50 000.

ALTITUDES EN MÈTRES. ÉQUIDISTANCE DES COURBES... 10 MÈTRES. ÉTABLI PAR LA DIRECTION DES LÈVES ET DE LA CARTOGRAPHIE, MINISTÈRE DE L'ÉNERGIE, DES MINES ET DES RESSOURCES, OTTAWA, PUBLIÉ EN 1985.

THE MAGNETIC COMPASS MAY BE ERRATIC IN THIS AREA. LA BOUSSOLE SERA PEUT-ÊTRE INSTABLE DANS CETTE RÉGION.