

LEGEND

of the vertical
by

tion greater than 50°

40° - 50°

30° - 40°

20° - 30°















10° - 20°

0° - 10°

0° - -10°

-10° - -20°

tion greater than -20°

-  Roads and buildings
-  Corner posts and Lot lines
-  Reference post
-  Railway
-  Shafts
-  Open cuts and pits
-  Swamps
-  Contours, interval 5 feet
Elevation above sea-level
-  Mine dumps
-  Rock dumps
-  Magnetite
-  Crystalline limestone
-  Amphibolites, schists etc.
-  Granite and gneiss



BRISTOL MINE

LOTS 21 AND 22 RANGE 2. TOWNSHIP OF BRISTOL
PONTIAC COUNTY
QUEBEC

