

Military users, refer to this map as: Références de cette carte pour usage militaire: SERIES A 701 SÉRIE MAP 115 F/2 CARTE ÉDITION 1 MCE ÉDITION

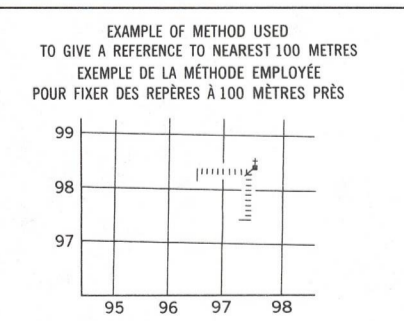
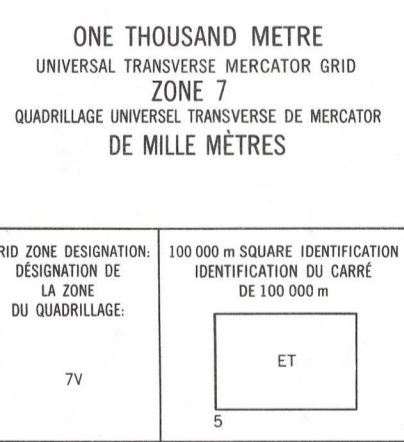
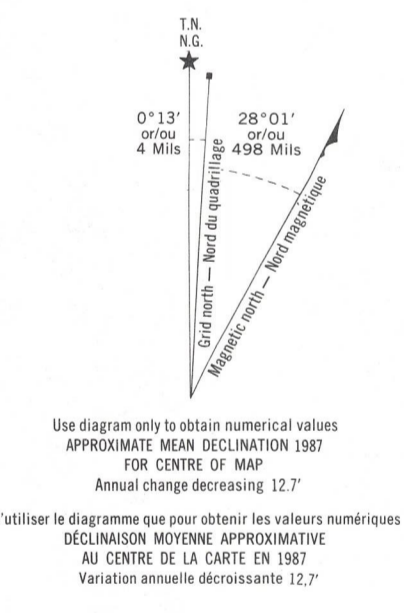
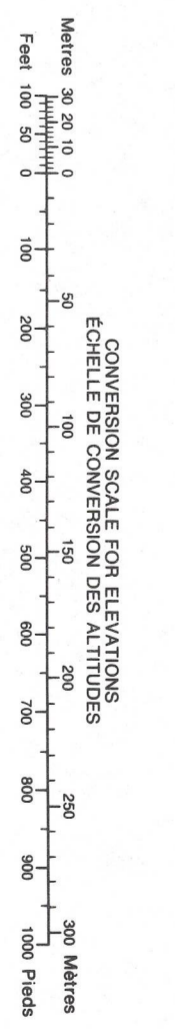
MOUNT MACAULAY 115 F/2 ÉDITION 1 ÉDITION



LEGEND - LÉGENDE. Table listing symbols for various features: ROAD, HARD SURFACE; ROAD, LOOSE SURFACE; CART TRACK, WINTER ROAD; TRAIL, CUT LINE, PORTAGE; BUILT-UP AREA; RAILWAY; BRIDGE; SEAPLANE BASE; HOUSE; CHURCH; TOWER; WELL; POWER TRANSMISSION LINE; MINE; CUTTING; INTERNATIONAL BOUNDARY; PROVINCIAL BOUNDARY; TOWNSHIP BOUNDARY; MUNICIPALITY BOUNDARY; RESERVE BOUNDARY; OUTLINED LANDMARK AREA; D.L.S. TOWNSHIP CORNER; D.L.S. SECTION CORNERS; HORIZONTAL CONTROL POINT; BENCH MARK WITH ELEVATION; SPOT ELEVATION; STREAM OR SHORELINE; FLOODED LAND; MARSH; DRY RIVER BED; RAPIDS; FRESHWATER FLATS; TUNDRA POLYgons; Palsa Bog; DAM; ICEFIELD; DEBRIS COVERED ICE; PINGO; DITCH; CONTOURS; APPROXIMATE CONTOURS; DEPRESSION CONTOUR; CLIFF; SPOT ELEVATION; ESKER; SAND; HISTORIC SITE; WOODED AREA.

METRIC/MÉTRIQUE

METRIC/MÉTRIQUE



Grid reference table for USA and É-U d'A with coordinates 115 F/7, 115 F/8, 115 F/2, 115 F/1, 115 C/15, 115 C/16.

REFERENCE POINT CHURCH - ÉGLISE. EASTING: Read number on grid line immediately below point. NORTHING: Read number on grid line immediately to the right of point.

PRODUCED BY THE SURVEYS AND MAPPING BRANCH, DEPARTMENT OF ENERGY, MINES AND RESOURCES. COPIES MAY BE OBTAINED FROM THE CANADA MAP OFFICE, DEPARTMENT OF ENERGY, MINES AND RESOURCES, OTTAWA, OR YOUR NEAREST MAP DEALER.

ELEVATIONS IN METRES ABOVE MEAN SEA LEVEL. CONTOUR INTERVAL . . . . . 40 METRES. NORTH AMERICAN DATUM 1927. TRANSVERSE MERCATOR PROJECTION.

MOUNT MACAULAY YUKON TERRITORY TERRITOIRE DU YUKON. Scale 1:50 000 Échelle. METRES 1000 0 1000 2000 3000 4000 METRES. Miles 1 0 1 2 3 Miles.

ALTITUDES EN MÈTRES. ÉQUIDISTANCE DES COURBES . . . 40 MÈTRES. SYSTÈME DE RÉFÉRENCE GÉODÉSIQUE NORD-AMÉRICAIN 1927. PROJECTION TRANSVERSE DE MERCATOR.

ÉTABLI PAR LA DIRECTION DES LEVÉS ET DE LA CARTOGRAPHIE, MINISTÈRE DE L'ÉNERGIE, DES MINES ET DES RESSOURCES. Ces cartes sont en vente au Bureau des Cartes du Canada, Ministère de l'Énergie, des Mines et des Ressources, Ottawa, ou chez le vendeur le plus près.