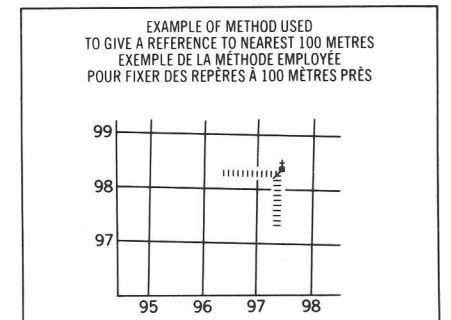
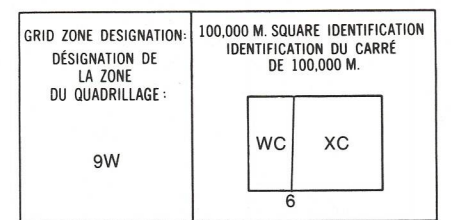


**LEGEND - L G NDE**

|  |  |
|--|--|
| <b>ROADS AND RELATED FEATURES</b>            | <b>ROUTES ET OUVRAGES CONNEXES</b>             |
| HARD SURFACE, ALL WEATHER                    | SURFACE PAV E, TOUTES SAISONS                  |
| LOOSE SURFACE, WINTER ROAD                   | GRAVIER  |
| TRAIL, CUT LINE, PORTAGE                     | CH MIER  |
| BUILT-UP AREA                                | SENTIER, P RI C E, PORTAGE                     |
| RAILWAY, SIDING, STATION, STOP               | AGGLOM RATION                                  |
| BRIDGE                                       | CHEMIN DE FER, VOIE D' VITEMENT, GARE, ARR T   |
| SEAPLANE BASE, ANCHORAGE                     | PONT   |
| <b>LANDMARK FEATURES</b>                     | HYDRO ROPORT, MOULAGE                          |
| HOUSE, BARN                                  | <b>POINTS DE R P RE</b>                        |
| CHURCH, SCHOOL                               | MAISON, GRANGE                                 |
| POST OFFICE                                  |  GLISE,  C LE                                  |
| HISTORICAL SITE                              | BUREAU DE POSTE                                |
| TOWERS, FIRE, RADIO                          | LIEU HISTORIQUE                                |
| WELL, OIL, GAS                               | TOURS, FEU, RADIO                              |
| TANK, OIL, GASOLINE, WATER                   | PUITS, P TROLE, GAZ                            |
| TELEPHONE LINE                               | R SERVOIR, P TROLE, ESSENCE, EAU               |
| POWER TRANSMISSION LINE                      | LIGNE T L PHONIQUE                             |
| MINE   | LIGNE DE TRANSPORT D' NERGIE                   |
| CUTTING, EMBANKMENT                          | MINE   |
| GRAVEL PIT                                   |  RIAL, REMBLAI                                 |
| <b>BOUNDARIES AND SURVEY CONTROL</b>         | <b>GRANIERE</b>                                |
| INTERNATIONAL, PROVINCIAL, BOUNDARY MONUMENT | <b>FRONTI RES ET POINTS DE R F RENCES</b>      |
| COUNTY, DISTRICT                             | INTERNATIONALE, PROVINCIALE, BORNE FRONTI RE   |
| TOWNSHIP, PARISH, SURVEYED                   | COMT , DISTRICT                                |
| UNSURVEYED                                   | CANTON, PAROISSE - ARPENT E                    |
| TOWNSHIP, D.L.S. - SURVEYED, UNSURVEYED      | NON ARPENT E                                   |
|  | TOWNSHIP, ATC-ARPENT E, NON ARPENT E           |
|  | COINS DE SECTION                               |
| <b>MUNICIPALITY</b>                          | <b>MUNICIPALIT </b>                            |
| INDIAN RESERVE, PARK, ETC.                   | R SERVE INDIENNE, PARC, ETC.                   |
| HORIZONTAL SURVEY POINT                      | R P RE PLANNIM TRIQUE                          |
| BENCH MARK WITH ELEVATION                    | R P RE DE NIVELLEMENT AVEC COTE                |
| SPOT ELEVATION, PRECISE, LAND, WATER         | POINT COT , PR CIS, SUR TERRE, SUR L'EAU       |
| DIRECTION OF FLOW                            | <b>DRAINAGE ET OUVRAGES CONNEXES</b>           |
| LAKE, INTERMITTENT LAKE                      | COURS D'EAU, RIVE, IMPRECISE                   |
| FLOODED LAND                                 | DIRECTION DU COURANT                           |
| MARSH, SWAMP, WOODED                         | LAC, LAC INTERMITTENT                          |
| DRY RIVER BED WITH CHANNELS                  | TERRAIN INOND E                                |
| SAND, ABOVE, IN WATER                        | MARAIS, MARECAGE (BOIS )                       |
| STRING BOG                                   | LIT DE COURS D'EAU TARI AVEC CHEVAUX           |
| TUNDRA, PONDS, POLYGONS                      | SABLE, AU DESSUS, DANS L'EAU                   |
| RAPIDS, FALLS, RAPIDS                        | MARECAGE EN ENFILADE                           |
| FORESHORE FLATS                              | TOUNDRA, ETANGS, SOLS POLYAGONAUX              |
| ROCK   | RAPIDES, CHUTES, RAPIDES                       |
| DAM  | ESTRANS  |
| WHARF  | ROCHER   |
| DITCH  | BARRE  |
| <b>RELIEF FEATURES</b>                       | QUAI   |
| CONTOURS                                     | FOSS   |
| APPROXIMATE CONTOURS                         | <b>RELIEF</b>                                  |
| DEPRESSION CONTOUR                           | COURBES DE NIVEAU                              |
| SPOT ELEVATION, APPROXIMATE, LAND, WATER     | COURBES DE NIVEAU APPROXIMATIVES               |
| ESKER  | COURBE DE CUVETTE                              |
| PINGO  | POINT COT , APPROXIMATIF, SUR TERRE, SUR L'EAU |
| SAND, SAND DUNES                             | ESKER  |
| FALSA BOG                                    | PINGO  |
| WOODED AREA                                  | SABLE, DUNES                                   |
| CLEARED AREA                                 | PALSE  |
|  | R GION BOIS E                                  |
|  | R GION D BOIS E                                |

**PHOTOGRAPHY PHOTOGRAPHIE**

| COMPILED             | RESTITUTION |
|----------------------|-------------|
| 12 A-22387 7/71 17   |             |
| 58 A-22387 7/71 54   |             |
| 85 A-22387 7/71      |             |
| 133 A-22387 7/71 128 |             |
| 42 A-22388 7/71 48   |             |



**REFERENCE POINT** CHURCH -  GLISE (in above) (ci-dessus)

**POINT DE R F RE**

**EASTING:** Read number on grid line immediately to left of point.  
**LONGITUDE EST:** Note the chiffre de la ligne de quadrillage imm diatement   gauche du rep re.  
Estimate tenths of a square from this line eastward to point.  
Estime le nombre de dixi mes du carr  entre cette ligne et le rep re en direction est.

**NOTING:** Read number on grid line immediately below point.  
**LATITUDE NORTH:** Note the chiffre de la ligne de quadrillage imm diatement en dessous du rep re.  
Estimate tenths of a square from this line eastward to point.  
Estime le nombre de dixi mes du carr  entre cette ligne et le rep re en direction nord.

**GRID REFERENCE SAMPLE**  
EXEMPLE DU QUADRILLAGE  
975964

Nearest similar grid reference 100,000 metres (about 63 miles)  
La r f rence semblable la plus pr s est   100,000 m tres (environ 63 milles)

**REVISION**

REVISION

|         |         |         |
|---------|---------|---------|
| 96 E/14 | 96 E/15 | 96 E/16 |
| 96 E/11 | 96 E/10 | 96 E/9  |
| 96 E/6  | 96 E/7  | 96 E/8  |

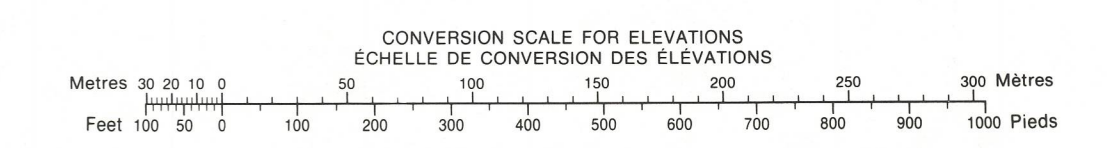
**ONE THOUSAND METRE**  
UNIVERSAL TRANSVERSE MERCATOR GRID  
**ZONE 9**  
QUADRILLAGE DE MILLE M TRES  
UNIVERSAL TRANSVERSE DE MERCATOR

The 1977 MAGNETIC BEARING is 36° 09' (643 miles) EAST OF GRID NORTH.  
ANNUAL CHANGE DECREASING 5.7'

GRID NORTH is 3° 23' (36 miles) EAST OF TRUE NORTH for centre of map.

Le r p re MAGN TIQUE en 1977 est   36° 09' (643 milles) EST DU NORD DU QUADRILLAGE.  
VARIATION ANNUELLE D CROISSANTE 5.7'

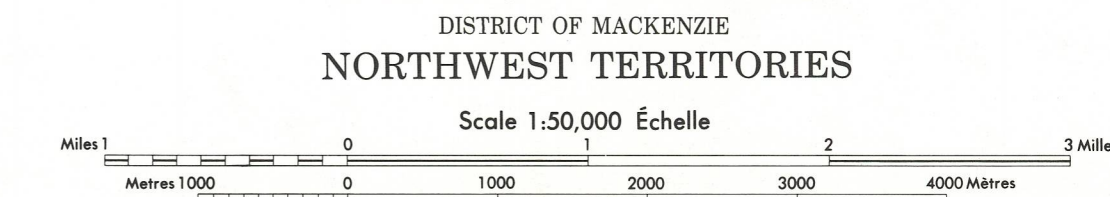
NORD DU QUADRILLAGE est 3° 23' (36 milles)   l'est du NORD G OGRAPHIQUE au centre de la carte.



PRODUCED BY THE SURVEYS AND MAPPING BRANCH, DEPARTMENT OF ENERGY, MINES AND RESOURCES, OTTAWA. FOR INFORMATION CURRENT AS OF 1971. COPIES MAY BE OBTAINED FROM THE CANADA MAP OFFICE, DEPARTMENT OF ENERGY, MINES AND RESOURCES, OTTAWA, ON FOUR NEAREST MAP SCALES.   CANADA COPYRIGHTS RESERVED 1976.

**ELEVATIONS IN METRES ABOVE MEAN SEA LEVEL**  
CONTOUR INTERVAL ..... 2.0 METRES

NORTH AMERICAN DATUM 1927  
TRANSVERSE MERCATOR PROJECTION



**ELEVATIONS EN M TRES AU-DESSUS DU NIVEAU MOYEN DE LA MER**  
 QUIDISTANCE DES COURBES ..... 2.0 M TRES

SYST ME DE R F RENCE G OD SIQUE NORD-AM RICAIN 1927  
PROJECTION TRANSVERSE DE MERCATOR

 TABL  PAR LA DIRECTION DES LEVES ET DE LA CARTOGRAPHIE, MINIST RE DE L' NERGIE, DES MINES ET DES RESSOURCES, OTTAWA, EN 1976. R F RENCES   JOUR EN 1971.

CES CARTES SONT EN VENTE AU BUREAU DES CARTES DU CANADA, MINIST RE DE L' NERGIE, DES MINES ET DES RESSOURCES, OTTAWA, DU CHEZ LE VENDEUR LE PLUS PR S.

  CANADA 1976. TOUS DROITS R SERV S.