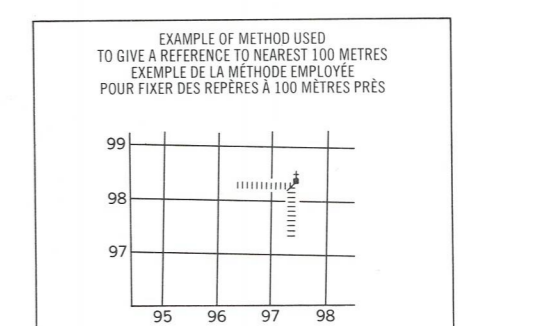
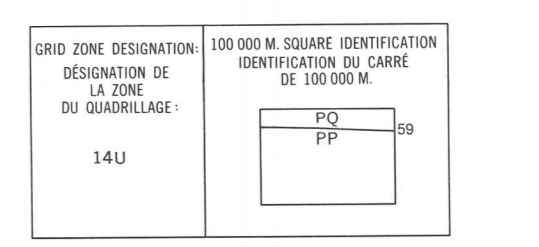


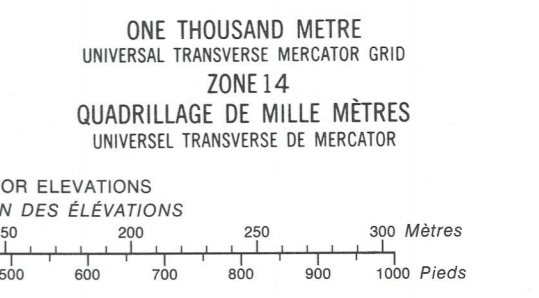
Military users, refer to this map as: Références de la carte pour usage militaire: SERIES A 743 SERIE MAP 63 H/3 & 4 CARTE ÉDITION 2 MCE ÉDITION

LEGEND - LÉGENDE	
ROADS AND RELATED FEATURES	ROUTES ET OUVRAGES CONNEXES
HARD SURFACE, ALL WEATHER	SURFACE DURE, TOUTES SAISONS
LOOSE SURFACE	GRAVIER
CART TRACK, WINTER ROAD	CHEMIN DE TERRE, D'HIVER
TRAIL, CUTLINE, PORTAGE	SENTIER, PERCÉE, PORTAGE
BUILT UP AREA	AGGLOMÉRATION
RAILWAY, SIDING, STATION, STOP	CHEMIN DE FER, VOIE D'ÉVÈTEMENT, GARE, ARRÊT
BRIDGE	PONT
SEAPLANE BASE, ANCHORAGE	HYDROAÉROPORT, MOULAGE
LANDMARK FEATURES	POINTS DE REPERE
HOUSE, BARN	MAISON, GRANGE
CHURCH, SCHOOL	ÉGLISE, ÉCOLE
POST OFFICE	BUREAU DE POSTE
HISTORICAL SITE	LIEU HISTORIQUE
TOWERS, FIRE, RADIO	TOURS; FEU, RADIO
WELL, OIL, GAS	PUIES; PÉTROLE, GAZ
TANK, OIL, GASOLINE, WATER	RÉSERVOIR; PÉTROLE, ESSENCE, EAU
TELEPHONE LINE	LIGNE TÉLÉPHONIQUE
POWER TRANSMISSION LINE	LIGNE DE TRANSPORT D'ÉNERGIE
MINES	MINES
CUTTING, EMBANKMENT	TRANCHÉE, REMBLAI
GRAVEL PIT	FOSSE DE GRAVIER
BOUNDARIES AND CONTROL	FRONTIÈRES ET POINTS DE RÉFÉRENCES
INTERNATIONAL, PROVINCIAL	INTERNATIONALE, PROVINCE
BOUNDARY MONUMENT	BORNE FRONTIÈRE
COUNTY, DISTRICT	COMTÉ, DISTRICT
TOWNSHIP, PARISH, UNSURVEYED	TOWNSHIP, PAROISSE, NON ARPENTÉ
SECTION LINE	LIGNE DE SECTION
MUNICIPALITY	MUNICIPALITÉ
INDIAN RESERVE, PARK, ETC.	RÉSERVE INDIENNE, PARC, ETC.
HORIZONTAL CONTROL POINT	REPERE PLANIMÉTRIQUE
BENCH MARK	REPERE DE NIVELLEMENT
SPOT ELEVATION, ELEVATION APPROXIMATE	POINT COTÉ, ÉLEVATION APPROXIMATIVE
DRAINAGE AND RELATED FEATURES	DRAINAGE ET OUVRAGES CONNEXES
STREAM, SHORELINE, INDEFINITE	COURS D'EAU, RIVE; IMPRÉCISE
DIRECTION OF FLOW	DIRECTION DU COURANT
LAKE, INTERMITTENT	LAC, INTERMITTENT
UNDATED, FLOODED LAND	TERRAIN INONDÉ
MARSH OR SWAMP (WOODS)	MARAIS OU MARECAGE (BOISÉ)
DRY RIVER BED WITH CHANNELS	LIT DE COURS D'EAU TARI AVEC CHENAUX
SAND, ABOVE, IN WATER	SABLE, AU DESSUS, DANS L'EAU
STRING BOG	MARECAGES EN ENFILE
TUNDRA POND, POLYGON	TOUNDRA; ETANGS, SOLS POLYGONAUX
RAPIDS	RAPIDES
FORESHORE FLATS	ESTRANS
ROCK	ROCHE
DAM	BARRAGE
WHARF	QUAI
DITCH	FOSSE
RELIEF FEATURES	RELIEF
CONTOURS	COURBE DE NIVEAU
APPROXIMATE CONTOUR	COURBE DE NIVEAU APPROXIMATIVE
DEPRESSION	COURBE DE CUVETTE
ESKER	ESKER
PINGO	PINGO
SAND, SAND DUNES	SABLE, DUNES
PALSA BOG	PALSA
WOODED AREA	RÉGION BOISÉE



REFERENCE POINT: CHURCH - ÉGLISE (see above) (voir ci-dessus)
 EASTING: Read number on grid line immediately to left of point.
 LONGITUDE: Read the number on the line of quadrant immediately to right of point.
 Example: Number of a square from this line northwest to point: 97 125
 Example: Number of a square from this line northeast to point: 97 125
 Example: Number of a square from this line southwest to point: 97 125
 Example: Number of a square from this line southeast to point: 97 125

63 1/2	63 1/6	63 1/4
63 1/4	63 1/3	63 1/2
63 1/3	63 1/4	63 1/5



PRODUCED BY SURVEYS AND MAPPING BRANCH, DEPARTMENT OF ENERGY, MINES AND RESOURCES, OTTAWA, 1971, FROM PHOTOGRAPHS TAKEN IN 1955-56. CONTOUR INTERVAL 25 FEET

Updated from aerial photographs taken in 1976. Overprinted and published in 1980. Copied here by permission from the Canada Map Office, Department of Energy, Mines and Resources, Ottawa, at our annual fee basis.

MUKUTAWA RIVER
MANITOBA
 SCALE 1:50 000 ÉCHELLE 1.25 inches to 1 mile approximately

Made in part from aerial photographs taken in 1976. Overprinted and published in 1980. Copied here by permission from the Canada Map Office, Department of Energy, Mines and Resources, Ottawa, at our annual fee basis.

ÉTABLI PAR LA DIRECTION DES LEVÉS ET DE LA CARTOGRAPHIE, MINISTÈRE DE L'ÉNERGIE, DES MINES ET DES RESSOURCES EN 1971, D'APRÈS DES PHOTOGRAPHIES PRISES EN 1955-56. ÉQUIDISTANCE DES COURBES 25 PIEDS

63 H/3 & 63 H/4 (Part) ÉDITION 2

THE 1980 MAGNETIC BEARING IS 8°41' (119 min) EAST OF GRID NORTH. LE REPERE MAGNÉTIQUE EN 1980 EST 8°41' (119 min) À L'EST DU NORD DU QUADRILLAGE.