

Military users, refer to this map as: RICHARD LAKE 55-O/13 EDITION 1

SERIES A 701 SÉRIE MAP 55-O/13 CARTE ÉDITION 1 MCE ÉDITION

RICHARD LAKE 55-O/13 EDITION 1



LEGEND - LÉGENDE table with symbols and descriptions for various map features like roads, bridges, railways, and terrain types.

METRIC/MÉTRIQUE

METRIC/MÉTRIQUE

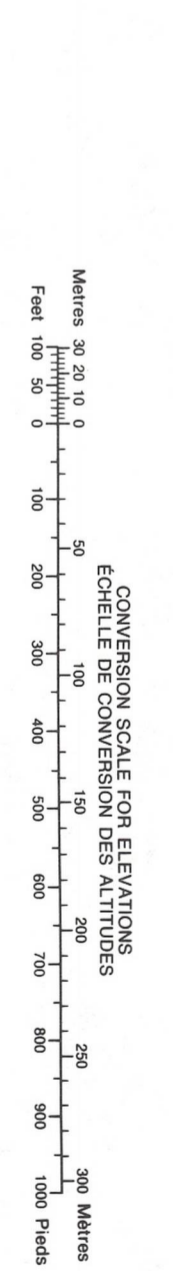
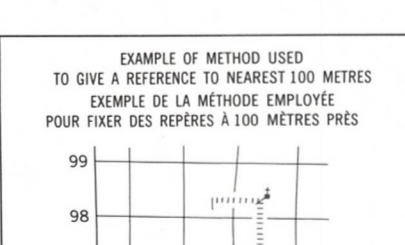
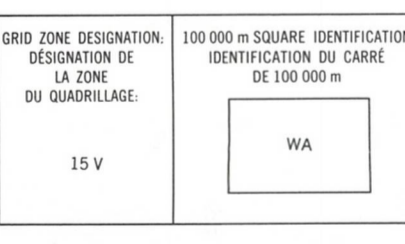


Diagram showing magnetic declination information for the year 1987 and annual increase of 34.5'.

ONE THOUSAND METRE UNIVERSAL TRANSVERSE MERCATOR GRID ZONE 15



Grid coordinate reference table with columns for Easting (56 C/1, 56 B/4, 56 B/3) and Northing (55 N/16, 55-O/13, 55-O/14).

Notes regarding the National Topographic System and magnetic compass usage.

REFERENCE POINT CHURCH - EGLISE (see above) and other grid reference details.

Produced by the surveys and mapping branch, Department of Energy, Mines and Resources, Ottawa.

ELEVATIONS IN METRES ABOVE MEAN SEA LEVEL. CONTOUR INTERVAL... 10 METRES.

RICHARD LAKE DISTRICT OF KEEWATIN / DISTRICT DE KEEWATIN. Scale 1:50 000 Échelle.

ALTITUDES EN MÈTRES. ÉQUIDISTANCE DE COURBES... 10 MÈTRES.

ÉTABLI PAR LA DIRECTION DES LEVÉS ET DE LA CARTOGRAPHIE, MINISTÈRE DE L'ÉNERGIE, DES MINES ET DES RESSOURCES.