

Military users, refer to this map as: SÉRIE A 751 SÈRE 52 C/7 CARTE MAP ÉDITION 2 MCE ÉDITION

GLOSSARY GLOSSAIRE table with symbols and descriptions for various features like Airfield, Arrière, Arrière, etc.

ABBREVIATIONS ABRÉVIATIONS table with symbols and descriptions for various features like Aband., Abandoned, Abandonné, etc.

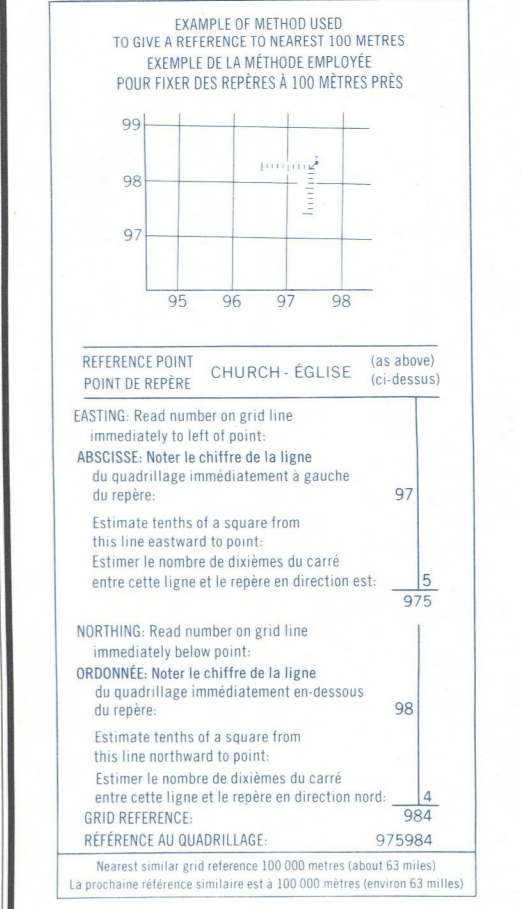
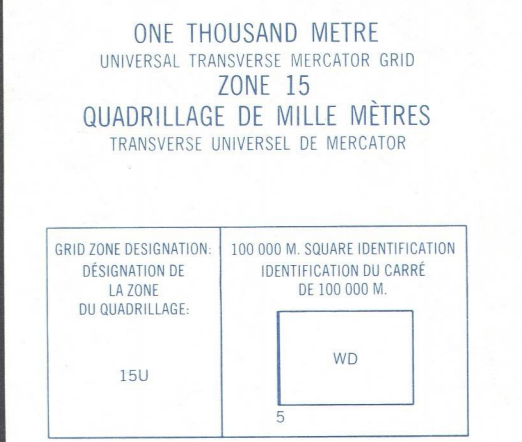
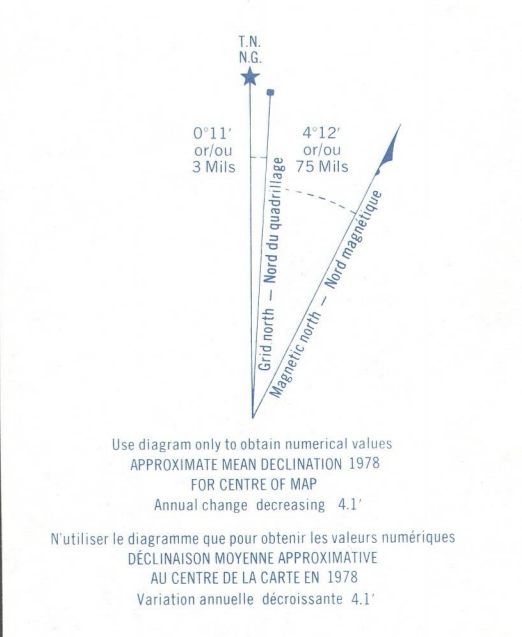


Tableau d'identification du système national de référence cartographique, showing grid coordinates for the USA and Canada.

Produced by the SURVEYS AND MAPPING BRANCH, DEPARTMENT OF ENERGY, MINES AND RESOURCES...

Roads: Routes, hard surface, all weather, loose or stabilized surface, all weather, gravel, jagged, toute saison, etc.

NAMAKAN LAKE CANADA-UNITED STATES OF AMERICA Scale 1:50 000 Échelle 1:50 000

CONVERSION SCALE FOR ELEVATIONS ÉCHELLE DE CONVERSION DES ALTITUDES

Enable by the DIRECTION DES LÈVES ET DE LA CARTOGRAPHIE, MINISTÈRE DE L'ÉNERGIE, DES MINES ET DES RESSOURCES...

INDEX TO ADDING MAPS OF THE NATIONAL TOPOGRAPHIC SYSTEM SUPERSEDED EDITION NAMAKAN LAKE 52 C/7 EDITION 2