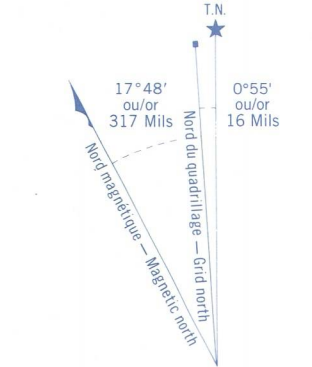


MÉTRIQUE/METRIC

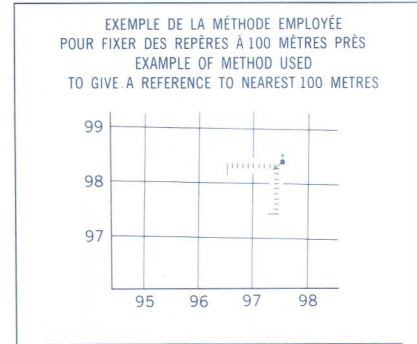
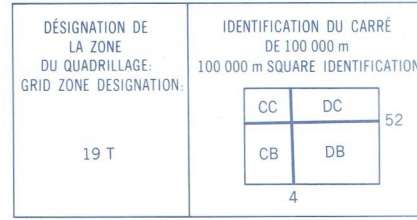
MÉTRIQUE/METRIC

Référence de cette carte pour usage militaire: Military users refer to this map as: **SERIE A 761 SERIES CARTE 21 L/16 MAP ÉDITION 4 MCE EDITION**

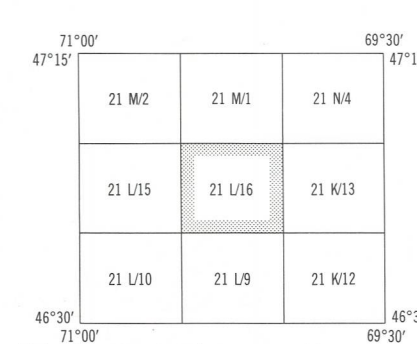


Utiliser le diagramme pour obtenir les valeurs numériques de déclinaison magnétique approximative. Use diagram only for obtain numerical values of approximate magnetic declination.

QUADRILLAGE UNIVERSEL, TRANSVERSE DE MERCATOR DE MILLE MÈTRES ONE THOUSAND METRE UNIVERSAL TRANSVERSE MERCATOR GRID




POINT DE RÉFÉRENCE: ÉGLISE - CHURCH. ADRESSER: Notez le chiffre de la ligne du quadrillage immédiatement à gauche. EASTING: Read number on grid line immediately to left of point. NORTHING: Read number on grid line immediately below point.



ÉTABLI PAR LE CENTRE CANADIEN DE CARTOGRAPHIE. MINISTÈRE DE L'ÉNERGIE, DES MINES ET DES RESSOURCES. RENDU PUBLIC EN 1994. PUBLISHED BY THE CANADIAN MAP SERVICE. MINISTRY OF ENERGY, MINES AND RESOURCES. OTTAWA, ONTARIO. © 1994, HER MAJESTY THE QUEEN IN RIGHT OF CANADA. MINISTRE DE L'ÉNERGIE, DES MINES ET DES RESSOURCES.

NOTRE-DAME-DU-ROSAIRE
QUÉBEC QUEBEC



ÉCHELLE DE CONVERSION DES ALTITUDES. CONVERSION SCALE FOR ELEVATIONS. METERS 30 20 10 0 100 200 300 400 500 600 700 800 900 1000 FEET. ÉPOUSURE DES COURBES 10 MÈTRES. Contour Interval 10 Metres. North American Datum 1987.

PRODUCED BY THE CANADA CENTRE FOR MAPPING, DEPARTMENT OF ENERGY, MINES AND RESOURCES. INFORMATION COURTESY OF THE CANADIAN MAP SERVICE. © 1994, HER MAJESTY THE QUEEN IN RIGHT OF CANADA. DEPARTMENT OF ENERGY, MINES AND RESOURCES.