


LEGEND - LÉGENDE

Legend table listing symbols for various features: ROAD, BRIDGE, CHURCH, POCKET OFFICE, etc. Includes French and English descriptions for each symbol.

PHOTOGRAPHY PHOTOGRAPHIE table with columns for COMPILEMENT and RESTITUTION, showing grid coordinates and elevation data.

GRID ZONE DESIGNATION table showing 18 V, WC, and XC grid zone designations.

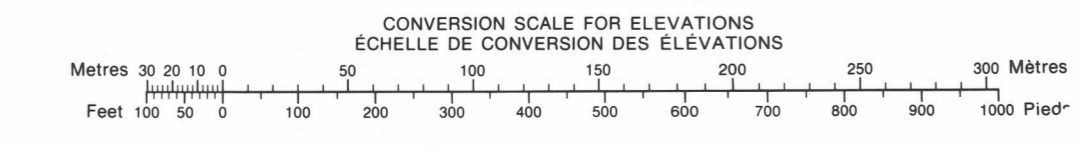


REVISION table with columns for REVISION and REVISION, showing grid coordinates and elevation data.

REFERENCE POINT CHURCH - ÉGLISE (in French) text describing the reference point and grid coordinates.

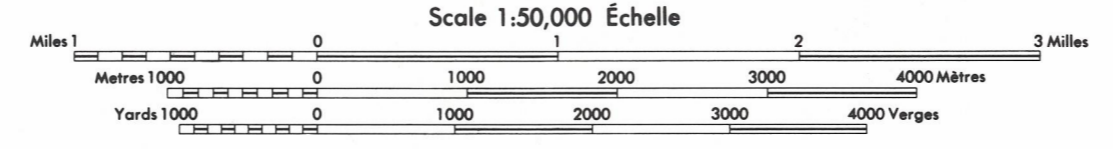
Grid zone designations table showing 35 H/4, 35 H/3, 35 H/2, 35 A/13, 35 A/14, 35 A/15, 35 A/12, 35 A/11, 35 A/10.

ONE THOUSAND METRE UNIVERSAL TRANSVERSE MERCATOR GRID ZONE 18 QUADRILLAGE DE MILLE MÈTRES UNIVERSEL TRANSVERSE DE MERCATOR text.



Produced by the surveys and mapping branch, Department of Energy, Mines and Resources. Ottawa, 1975. Information current as of 1975. Copies may be obtained from the Canada map office, Department of Energy, Mines and Resources, Ottawa, or your nearest map dealer.

RUISSEAU INTERROMPU TERRITOIRE DU NOUVEAU-QUÉBEC QUÉBEC



ELEVATIONS IN METRES AU-DESSUS DU NIVEAU MOYEN DE LA MER ÉQUIVALENTS EN MÈTRES DES COURBES 10 MÈTRES

ÉTABLI PAR LA DIRECTION DES LÈVES ET DE LA CARTOGRAPHIE, MINISTÈRE DE L'ÉNERGIE, DES MINES ET DES RESSOURCES, OTTAWA, EN 1975. INFORMATIONS À JOUR EN 1975.

ON PEUT OBTENIR DES RENSEIGNEMENTS SUR LE LIEU ET LA LATITUDE EXACTE DES REPERES DE NIVELLEMENT EN ÉCRIVANT AUX LÈVES GÉODÉSIQUES, DIRECTION DES LÈVES ET DE LA CARTOGRAPHIE, OTTAWA.