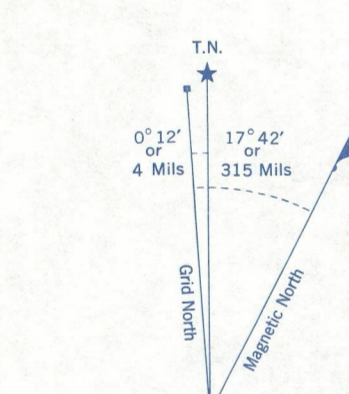

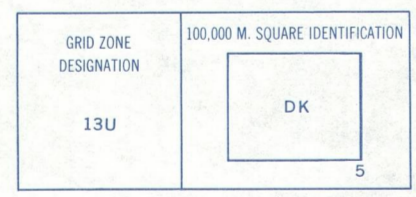


Refer to this map as: 73 H/11 EDITION 1 MCE SERIES A 742



ONE THOUSAND METRE
UNIVERSAL TRANSVERSE MERCATOR
GRID ZONE 13



EXAMPLE OF METHOD USED TO OBTAIN A REFERENCE TO NEAREST 100 METRES THE FOLLOWING GRID REFERENCE IS SHOWN ONLY AND DOES NOT REFER TO A POINT ON THIS MAP

99	98	97	96
98	97	96	95
97	96	95	94
96	95	94	93

REFERENCE POINT CHURCH (as above)

EASTING: Read number on grid line immediately to left of point
Estimate tenths of a square from this line to reach point

NORTHING: Read number on grid line immediately below point
Estimate tenths of a square from this line to reach point

EXAMPLE MILITARY GRID REFERENCE: 975064
Nearest similar grid reference 200,000 metres (about 12 miles)

McGILL UNIVERSITY
MAP COLLECTION
MAR 23 1971
GEOGRAPHY DEPARTMENT
MONTREAL

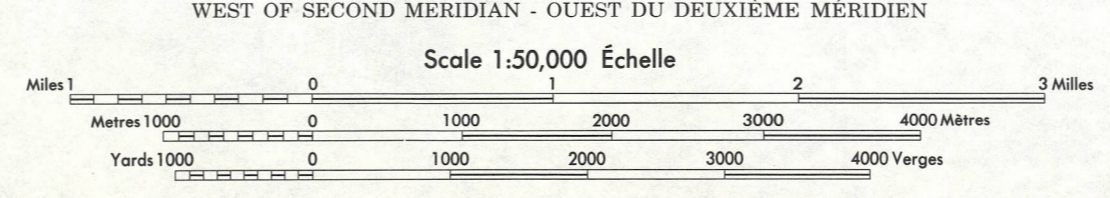
SUPERSEDED EDITION

Produced 1967 by the SURVEYS AND MAPPING BRANCH, DEPARTMENT OF ENERGY, MINES AND RESOURCES, from aerial photographs taken in 1953. Field surveys 1959. Printed 1970.

Copies may be obtained from the Map Distribution Office, Department of Energy, Mines and Resources, Ottawa.

Roads:
thick or stabilized surface, all weather - granier aggloméré, toute saison...
thick surface, dry weather and unclassified streets - de granier, temps sec et routes hors classe
cart track - sentier ou portage

Routes:
gravel aggloméré, toute saison...
de granier, temps sec et routes hors classe
sentier ou portage



This Provisional Map is equivalent to a standard map in accuracy of content.
Some names on this map are not yet official. Corrections or additions are invited by the Surveys and Mapping Branch.

Cette carte provisoire équivaut à une carte régulière au point de vue précision de l'information.
Certains noms inscrits sur cette carte ne sont pas encore officiels. La Direction des Levés et de la cartographie saurait gré au public de lui signaler corrections et additions.

Édité en 1967, par la DIRECTION DES LEVÉS ET DE LA CARTOGRAPHIE, MINISTÈRE DE L'ÉNERGIE, DES MINES ET DES RESSOURCES, à partir des photographies aériennes prises en 1953. Levés sur le terrain en 1959. Imprimé en 1970.

Ces cartes sont en vente au Bureau de distribution des cartes, Ministère de l'Énergie, des Mines et des Ressources, Ottawa.

EQUIDISTANCE DES COURBES 25 PIEDS
Équidistance en pieds au-dessus du niveau moyen de la mer
Système de référence géodésique nord-américain 1927
Projection Transverse de Mercator