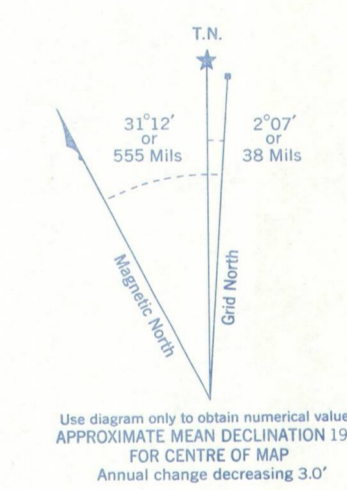
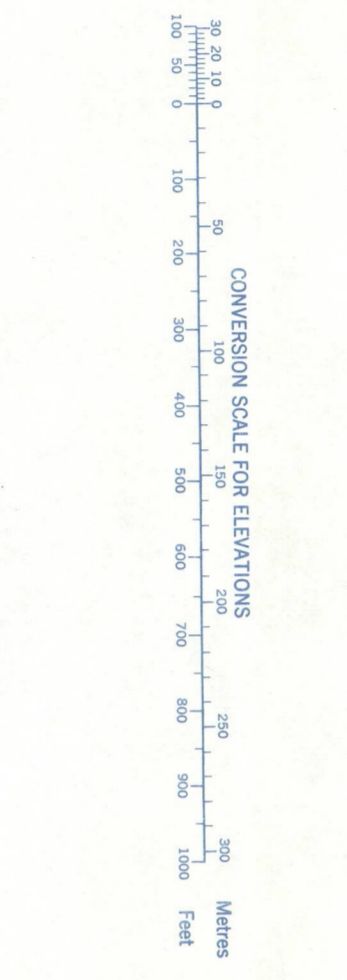


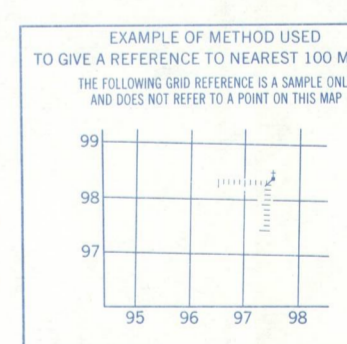


Refer to this map as: 12K/1 EDITION 1 MCE SERIES A 161



ONE THOUSAND METRE UNIVERSAL TRANSVERSE MERCATOR GRID ZONE 20 & 21

GRID ZONE DESIGNATION	1000 M. SQUARE IDENTIFICATION
20 U 21 U	PL QL TF



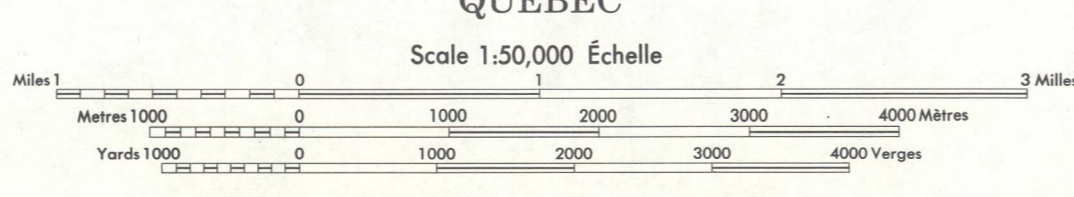
REFERENCE POINT	GRID COORDINATE	EXAMPLE
EASTING	Read number on grid line immediately to left of point	97
EASTING	Estimate tenth of a square from this line eastward of point	97.5
NORTHING	Read number on grid line immediately below point	98
NORTHING	Estimate tenth of a square from this line northward to point	98.5

Nearest similar grid reference 100,000 metres (about 62 miles)

BROWN NUMBERED TICKS INDICATE THE 1000 METRE U.T.M. GRID ZONE 20 & 21

Produced in 1967 by the SURVEYS AND MAPPING BRANCH, DEPARTMENT OF ENERGY, MINES AND RESOURCES. from aerial photographs taken in 1965. Printed 1968. Copies may be obtained from the Map Distribution Office, Department of Energy, Mines and Resources, Ottawa.

BAIE DES LOUPS SAGUENAY COUNTY - COMTE DE SAGUENAY QUÉBEC



This Provisional Map is equivalent to a standard map in accuracy of content. Some names on this map are not yet official. Corrections or additions are invited by the Surveys and Mapping Branch.

Cette carte provisoire équivaut une carte régulière au point de vue précision de l'information. Certains noms inscrits sur cette carte ne sont pas encore officiels. La Direction des levés et de la cartographie accepterait les suggestions de corrections et additions.

Établi en 1967 par la DIRECTION DES LEVÉS ET DE LA CARTOGRAPHIE, MINISTÈRE DE L'ÉNERGIE, DES MINES ET DES RESSOURCES, d'après des photographies aériennes prises en 1965. Imprimé en 1968.

Ces cartes sont en vente au Bureau de distribution des cartes, ministère de l'Énergie, des Mines et des Ressources, Ottawa.

McGILL UNIVERSITY MAP COLLECTION NOV 17 1969 GEOGRAPHY DEPARTMENT MONTREAL

SUPERSEDED EDITION 12 K/1 EDITION 1