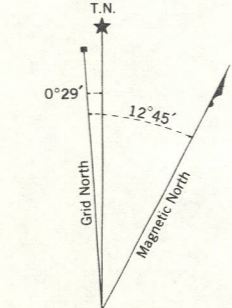


CANADA
DEPARTMENT OF NATIONAL DEFENCE
ARMY SURVEY ESTABLISHMENT

REFERENCE


- Roads:
 hard surface, all weather... more than 2 lanes Part completed
 hard surface, all weather... 2 lanes Route No. less than 2 lanes
 loose surface, all weather... more than 2 lanes All weather
 loose surface, less than 2 lanes All weather Dry weather
 Cart Track Footpath Trail... Cart track Footpath or Trail
 Special Snow Road etc. Special Snow Road etc.
- Railways:
 standard gauge, multiple track
 standard gauge, single track
 narrow gauge, multiple track
 narrow gauge, single track
 Tramway
 Bridge, underpass or overpass
 Boundary, International
 Province or State
 County or District
 Township, Seignior or Parish
 City or Town
 Reservation, Indian, Military, etc.
- Electric Power Line
 Telephone, trunk route
 Triangulation Station
 Boundary Mon. Survey Mon.
 Bench Mark
 Spot Elevation, (in feet)
 House, Barn
 Buildings
 Mill or Factory, small Saw Mill, etc.
 School
 Church
 Post Office
 Telephone Exchange
 Mine or Open Cut
 Cemetery or Churchyard
 Quarry
 Sand or Gravel Pit
 Cliff
 Cutting
 Embankment, Dump, etc.
 Lighthouse
 Wharf or Pier
 Foreshore Flats
 Swamp or Marsh
 Lake or Slough, intermittent
 Glacier or Snowfield
 Stream, intermittent
 Irrigation Canal, Ditches
 Inundated Land
 Contours, elevation
 depression
 approximate
 Relief, not indicated by Contours
 Wooded Areas, light



TO GIVE GRID REFERENCE ON THIS SHEET FIGURES, IGNORE THE SMALLER FIGURES PRINTED AROUND THE MARGIN OF THE MAP. THESE ARE FOR FINDING THE FULL CO-ORDINATES. USE ONLY THE LARGER FIGURES PRINTED IN THE MARGIN OR ON THE FACE OF THE MAP. Viz. 436

POINT SCHOOL	
FOR STANDARD MILITARY GRID REFERENCE	
East	North
Take West edge of square in which point lies, and read the figure printed opposite this line on North or South margin or on the line itself on the face of the map. Estimate tenths Eastward.	Take South edge of square in which point lies, and read the figure printed opposite this line on East or West margin or on the line itself on the face of the map. Estimate tenths Northward.
36	18
366	180
STANDARD MILITARY GRID REFERENCE 366180	To nearest 100 Metres
Nearest similar grid reference: 100,000 Metres, Approximately 62 Miles	

ONE THOUSAND METRE
UNIVERSAL TRANSVERSE MERCATOR GRID
ZONE 14

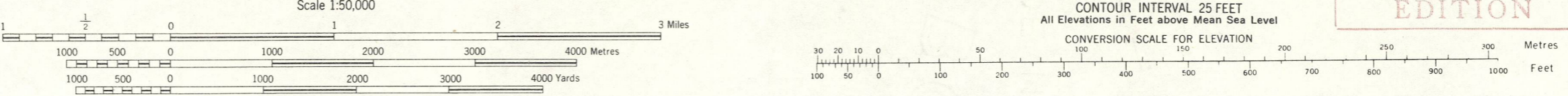


Note: Copies of this map required for official purposes may be obtained from the Army Survey School, Ottawa.
 The general public may obtain copies from the Map Distribution Office, Dept. of Mines and Technical Surveys, Ottawa, at 25 cents per copy.

BRANDON
62 6/13 WEST HALF
FIRST EDITION

SUPERSEDED EDITION

Surveyed by Observation Wing, Royal Canadian School of Artillery, 1945.
 Aerial photography by the R.C.A.F., 1948.
 Compiled, drawn and printed by the Army Survey Est., R.C.E., Dept. of National Defence, 1950-52.



CONTOUR INTERVAL 25 FEET
All Elevations in Feet above Mean Sea Level
CONVERSION SCALE FOR ELEVATION