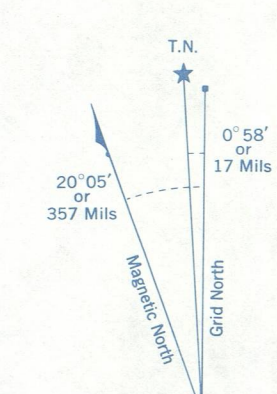
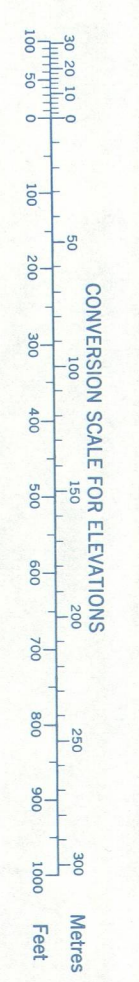


Refer to this map as: 32-1/4 EDITION 1 ASE SERIES A 751

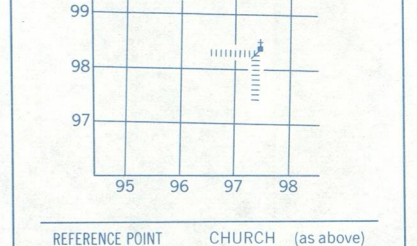


Use diagram only to obtain numerical values.
APPROXIMATE MEAN DECLINATION 1966
FOR CENTER OF MAP
Annual change decreasing 2.3"

ONE THOUSAND METRE
UNIVERSAL TRANSVERSE MERCATOR GRID

GRID ZONE DESIGNATION	100,000 M. SQUARE IDENTIFICATION
18U	WLKL

EXAMPLE OF METHOD USED TO GIVE A REFERENCE TO NEAREST 100 METRES



REFERENCE POINT CHURCH (see above)

EASTING: Road number on grid line immediately to left of point
Estimated metres to square from this line eastward to point

NORTHING: Road number on grid line immediately below point
Estimated metres to square from this line northward to point

EXAMPLE MILITARY GRID REFERENCE: 979964

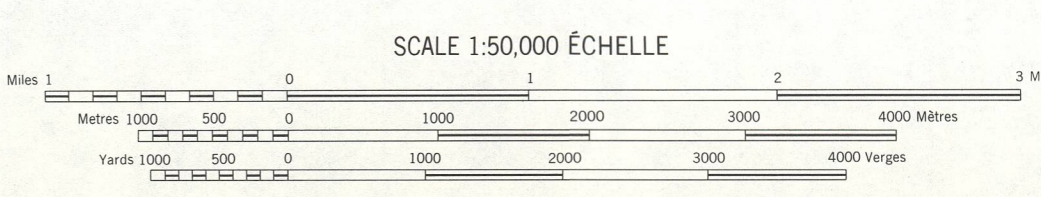
Nearest similar grid reference 100,000 metres (about 63 miles)

ZONE 18

Produced, 1965, by the SURVEYS AND MAPPING BRANCH,
DEPARTMENT OF ENERGY, MINES AND RESOURCES,
Ottawa and reproduced in French by the same office, 1967.
Copies may be obtained from the Map Distribution Office,
Department of Energy, Mines and Resources, Ottawa.

McGILL UNIVERSITY
MAP COLLECTION
JUN 18 1965
GEOGRAPHY DEPARTMENT
MONTREAL

LAC DES CANOTS
QUÉBEC



CONTOUR INTERVAL 50 FEET
Elevations in feet above Mean Sea Level
North American Datum 1957
Projection: Transverse Mercator

Some names on this map are not yet official.
Corrections or additions are invited by the
Surveys and Mapping Branch.

This Provisional Map is equivalent to a standard
map in accuracy of content.

ÉQUIDISTANCE DES COURBES 50 PIEDS
Élevations en pieds au-dessus du niveau moyen de la mer
Niveau de référence nord-américain 1957
Projection: Transverse de Mercator

Certains noms inscrits sur cette carte ne sont
pas encore officiels. La Direction des levés et
de la cartographie saurait gré au public de lui
signaler corrections et additions.

Cette carte provisoire est l'équivalent d'une
carte régulière au point de vue précision de
l'information.

Établie en 1965, par la DIRECTION DES LEVÉS ET DE LA CARTOGRAPHIE,
MINISTÈRE DE L'ÉNERGIE, DES MINES ET DES RESSOURCES, d'après des
photographies aériennes prises en 1956. Lève au datum 1957; rayonné en 1967.

Ces cartes sont en vente au Bureau de distribution des cartes,
ministère de l'Énergie, des Mines et des Ressources, Ottawa.