

METRIC/MÉTRIQUE

METRIC/MÉTRIQUE

Military users refer to this map as: R f rence de cette carte pour usage militaire: S rie A 791 S rie MAP 21 G/14 Carte Edition 2 MCE Edition

GLOSSARY GLOSSAIRE. Table with 2 columns: English and French terms for various features like Airfield, Ar ne, City limits, etc.

ABBREVIATIONS ABREVIATIONS. Table with 2 columns: English and French abbreviations for features like Abundant, Abundant, Cemetery, etc.

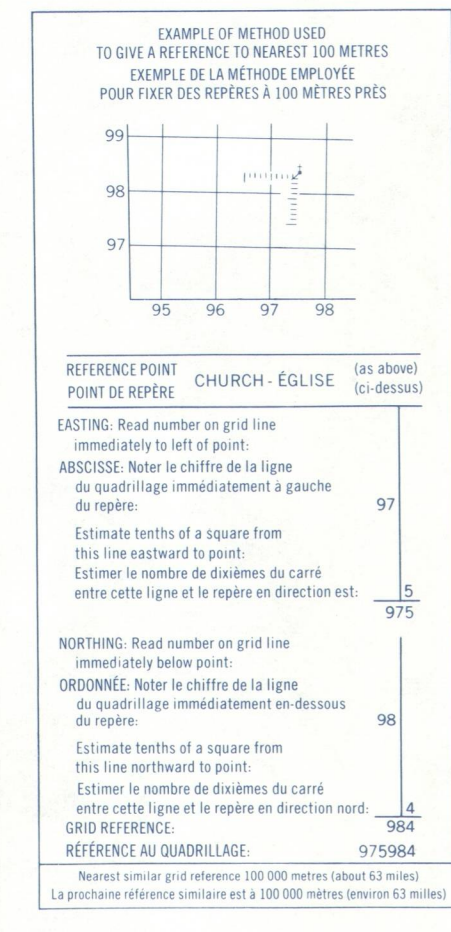
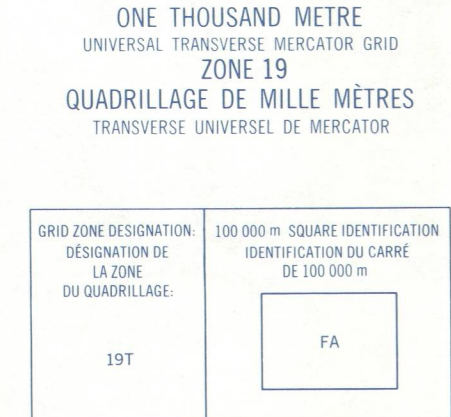
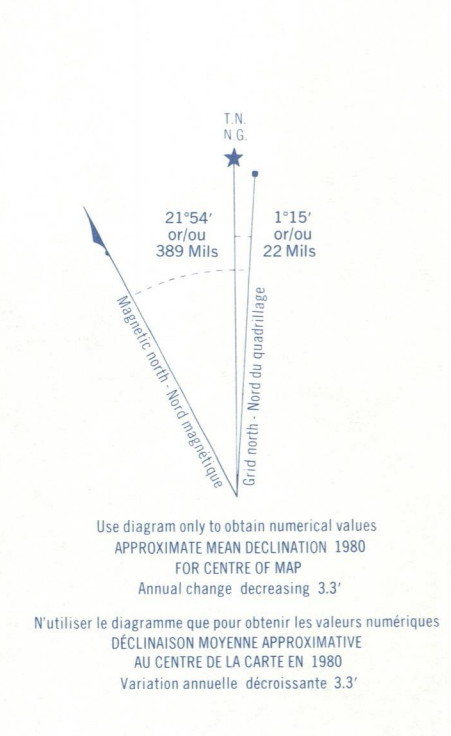


TABLEAU D'ASSEMBLAGE DU SYST ME NATIONAL DE R F RENCE CARTOGRAPHIQUE. Grid reference table for the National Topographic System.

Produced by the SURVEYS AND MAPPING BRANCH, DEPARTMENT OF ENERGY, MINES AND RESOURCES...

CANTERBURY NEW BRUNSWICK Scale 1:50 000 Echelle

CONVERSION SCALE FOR ELEVATIONS. Table for converting elevations between feet and metres.

On peut obtenir des renseignements sur le lieu et l'altitude exacte des rep res de nivellement... CANTEBURY 21 G/14 Edition 2