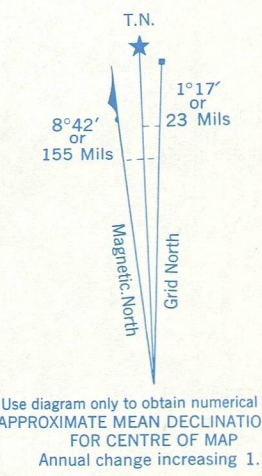
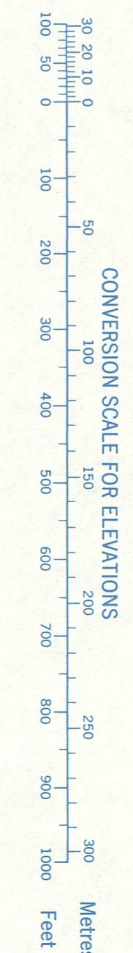


Refer to this map as: 30 M/6 E EDITION 4 ASE SERIES A 751



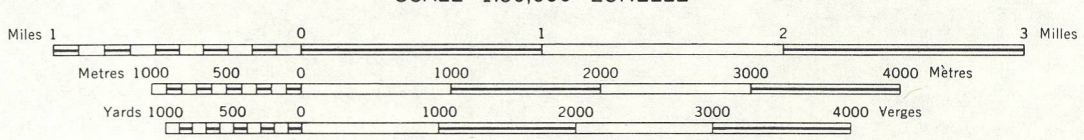
GRID ZONE DESIGNATION	100,000 M. SQUARE IDENTIFICATION
17T	PU PT 48
TO GIVE A REFERENCE TO NEAREST 100 METRES EXAMPLE: HISTORICAL SITE	
EASTING: Read number on grid line immediately to left of point Estimate tenths of a square from this line eastward to point.	56 1
NORTHING: Read number on grid line immediately below point Estimate tenths of a square from this line northward to point.	91 5
MILITARY GRID REFERENCE	561915
Nearest similar grid reference 100,000 metres (about 63 miles)	

ONE THOUSAND METRE  
UNIVERSAL TRANSVERSE MERCATOR GRID  
ZONE 17

Produced by the ARMY SURVEY ESTABLISHMENT, R.C.E.  
Information depicted current as of 1960.  
U.S.A. information supplied by the ARMY MAP SERVICE,  
CORPS OF ENGINEERS, U.S. ARMY, valid to 1949.  
Copies may be obtained from the Map Distribution Office,  
Department of Mines and Technical Surveys, Ottawa.

NIAGARA-ON-THE-LAKE  
ONTARIO - NEW YORK

SCALE 1:50,000 ÉCHELLE



Roads:	Routes:
hard surface, all weather	..... pavée, toute saison
hard surface, all weather	..... pavée, toute saison
loose surface, all weather	..... de gravier, toute saison
loose surface, dry weather	..... de gravier, période sèche
cart track	..... de terre
trail or portage	..... sentier ou portage
Railway, normal gauge, single track	..... Chemin de fer, voie unique (écartement normal)
Horizontal control point, with elevation	..... Point géodésique, avec cote
Bench mark, with elevation	..... Repère de nivellement, avec cote
Spot elevation, precise, approximate	..... Point coté, précis, approximatif

CONTOUR INTERVAL 20 FEET  
Elevations in Feet above Mean Sea Level  
Transverse Mercator Projection  
North American Datum 1927  
MAGNETIC DECLINATION 7°25' WEST  
AT CENTRE OF MAP 1964  
Annual change increasing 1.1'

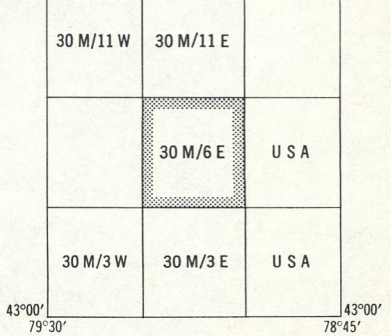
ÉQUIDISTANCE DES COURBES 20 PIEDS  
Élévations en pieds au-dessus du niveau moyen de la mer  
Projection transverse de Mercator  
Réseau géodésique nord-américain unifié 1927  
DÉCLINAISON MAGNÉTIQUE AU CENTRE  
DE LA FEUILLE EN 1964: 7°25' OUEST  
Variation annuelle croissante 1.1'

Building	..... Bâtiment	Church	..... Église
School	..... École	Post Office	..... Bureau de poste
Cemetery	..... Cimetière	Mine or Open cut	..... Mine ou fosse à ciel ouvert
Lighthouse	..... Phare	Power transmission line	..... Ligne de transport d'énergie
River with bridge	..... Rivière avec pont	Stream, intermittent or dry	..... Cours d'eau intermittent, ou à sec
Lake, intermittent, indefinite	..... Lac intermittent, non imprécis	Mash or Swamp	..... Marais ou marécage
Depression contours	..... Courbes de cote		

McGILL UNIVERSITY  
MAP COLLECTION  
DEC 23 1968  
GEOGRAPHY DEPARTMENT  
MONTREAL

SUPERSEDED  
EDITION

TABEAU D'ASSEMBLAGE DU SYSTÈME NATIONAL  
DE RÉFÉRENCE CARTOGRAPHIQUE



NIAGARA-ON-THE-LAKE  
30 M/6 E  
EDITION 4 A.M.S. V.721  
5170-1