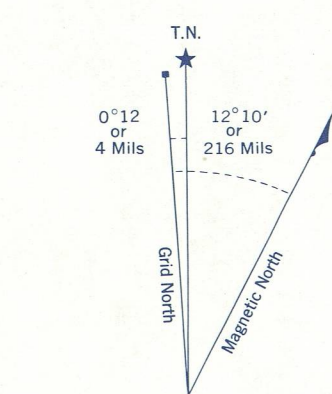



Refer to this map as: 63 B/11 EDITION 1 MCE SERIES A 743

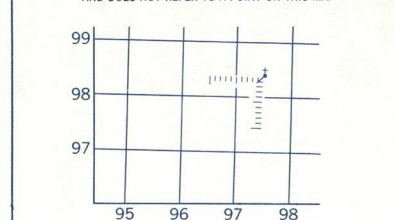


Use diagram only to obtain numerical values. APPROXIMATE MEAN DECLINATION 1966 FOR CENTRE OF MAP. Annual change decreasing 1.0'

ONE THOUSAND METRE UNIVERSAL TRANSVERSE MERCATOR GRID ZONE 14

GRID ZONE DESIGNATION	100,000 M. SQUARE IDENTIFICATION
14 U	MP

EXAMPLE OF METHOD USED TO GIVE A REFERENCE TO NEAREST 100 METRES



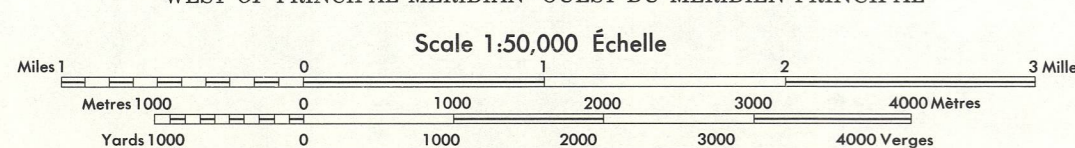
REFERENCE POINT	CHURCH (see above)
EASTING	Read number on grid line immediately to left of point. Estimate tenths of a square from this line toward to point.
NORTHING	Read number on grid line immediately below point. Estimate tenths of a square from this line toward to point.
EXAMPLE	MILITARY GRID REFERENCE: 979584 Nearest 100m grid reference: 979584 (about 63 miles)

Provisional 1967, by the SURVEYS AND MAPPING BRANCH, DEPARTMENT OF ENERGY, MINES AND RESOURCES, from aerial photographs taken in 1966. Field surveys 1962. Printed 1969.

Copies may be obtained from the Map Distribution Office, Department of Energy, Mines and Resources, Ottawa.

SISIB LAKE

MANITOBA
WEST OF PRINCIPAL MERIDIAN - OUEST DU MÉRIDIEN PRINCIPAL



This Provisional Map is equivalent to a standard map in accuracy of content.

Certain names on this map are not yet official. Corrections or additions are invited by the Surveys and Mapping Branch.

Cette carte provisoire équivaut à une carte régulière au point de vue précision de l'information.

Certaines noms inscrits sur cette carte ne sont pas encore officiels. La Direction des levés et de la cartographie accepterait tout avis public de lui signaler corrections et additions.

CONTOUR INTERVAL, 25 FEET
Élévation au point au-dessus du Niveau Moyen de la Mer
North American Datum 1927
Projection: Mercator Projection

ÉQUIDISTANCE DES COURBES 25 PIEDS
Élévation au point au-dessus du Niveau Moyen de la Mer
Niveau de Référence Nord-Américain 1927
Projection: Transverse de Mercator

Établie en 1967 par la DIRECTION DES LEVÉS ET DE LA CARTOGRAPHIE, MINISTÈRE DE L'ÉNERGIE, DES MINES ET DES RESSOURCES, d'après des photographies aériennes prises en 1966. Levés sur le terrain en 1962. Imprimé en 1969.

Ces cartes sont en vente au Bureau de distribution des cartes, Ministère de l'Énergie, des Mines et des Ressources, Ottawa.

McGILL UNIVERSITY
MAP COLLECTION
APR 7 1970
GEOGRAPHY DEPARTMENT
MONTREAL

SUPERSEDED EDITION