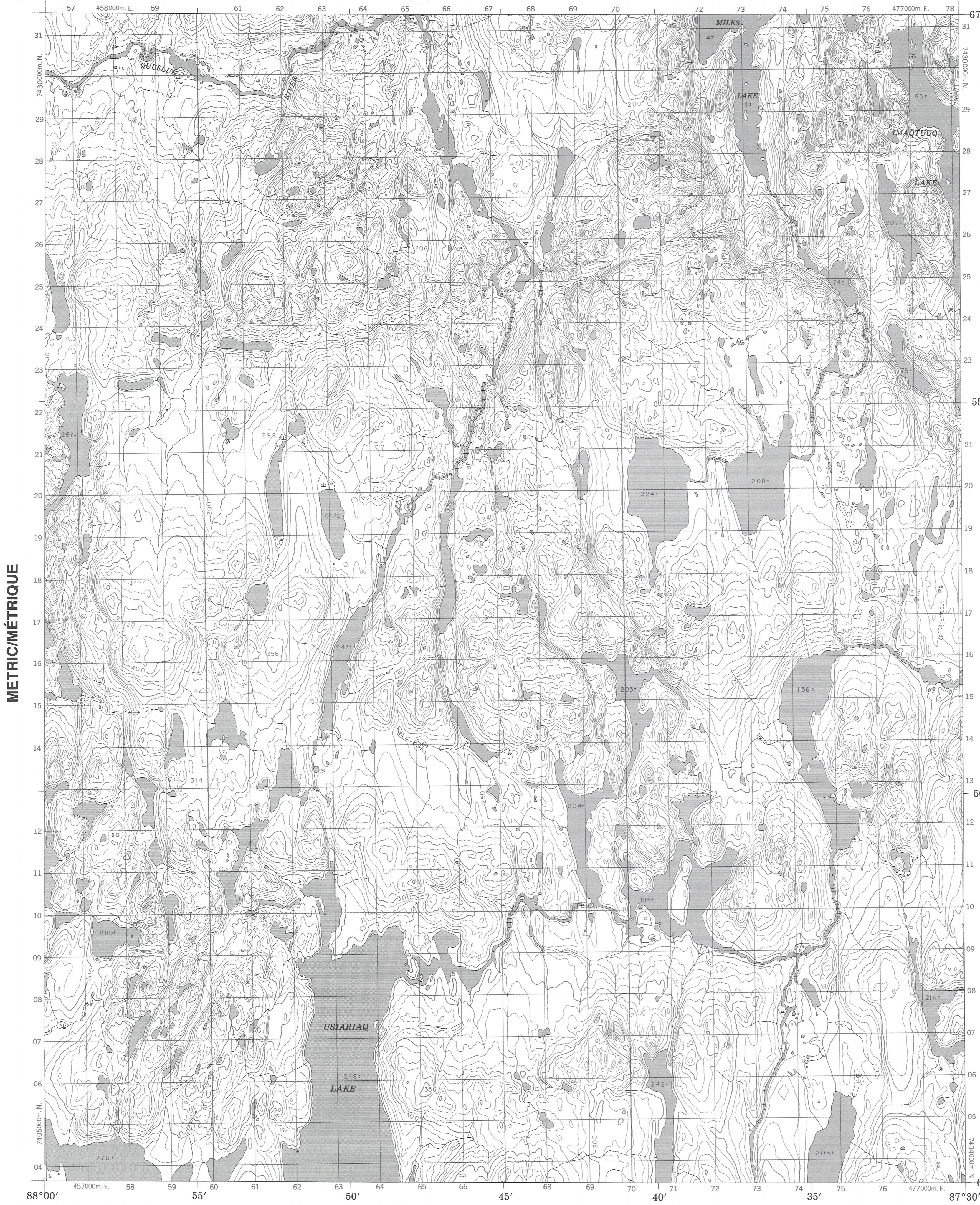


Military users, refer to this map as MAP 46 L/13 SÉRIE A 701

46 L/13 ÉDITION 1

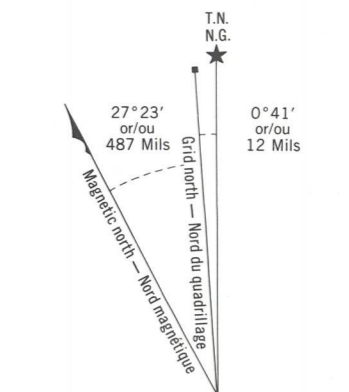



METRIC/MÉTRIQUE

METRIC/MÉTRIQUE

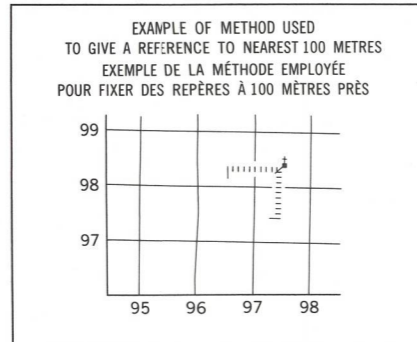
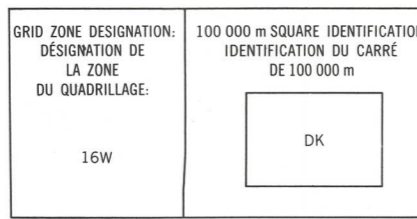
LEGEND - LÉGENDE

- ROAD, HARD SURFACE; ROAD, LOOSE SURFACE; CART TRACK, WINTER ROAD; TRAIL, CUT LINE, PORTAGE; BUILT-UP AREA; RAILWAY: SIDING, STATION; STOP; BRIDGE; SEAPLANE BASE; SEAPLANE ANCHORAGE; HOUSE; BARN; CHURCH; SCHOOL; POST OFFICE; TOWER; LANDMARK OBJECT; WELL; OIL, GAS; TANK; WATER; POWER TRANSMISSION LINE; MINE; GRAVEL PIT; CUTTING; EMBANKMENT; INTERNATIONAL, PROVINCIAL BOUNDARY WITH MONUMENT AND NUMBER; PROVINCIAL BOUNDARY, UNSURVEYED; COUNTY, DISTRICT BOUNDARY; TOWNSHIP, PARISH BOUNDARY; MUNICIPALITY BOUNDARY; RESERVE, SANCTUARY, PARK, ETC. BOUNDARY; OUTLINED LANDMARK AREA, BOUNDARY APPROXIMATE; D.L.S. TOWNSHIP CORNER; SURVEYED; UNSURVEYED; D.L.S. SECTION CORNERS; HORIZONTAL CONTROL POINT; BENCH MARK WITH ELEVATION; SPOT ELEVATION, PRECISE; STREAM OR SHORELINE; INDEFINITE; LAKE; INTERMITTENT LAKE; SHALLOW LAKE; FLOODED LAND; MARSH; SWAMP (WOODED); STRING BEECH; DRY RIVER BED WITH CHANNELS; RAPIDS; FALLS; RAPIDS; FORESHORE FLATS, SAND IN WATER, ROCKS; TUNDRA; LAKES IN TUNDRA; POLYGONS; PALSA BOG; DAM; WHARF; ICEFIELD (GLACIER); MORANE; DEBRIS COVERED ICE; PINGO; DITCH; CONTOURS; APPROXIMATE CONTOURS; DEPRESSION CONTOUR; CLIFF; SPOT ELEVATION, APPROXIMATE; LAND; WATER; ESKER; SAND; SAND DUNES, RAISED BEACHES; HISTORIC SITE; WOODED AREA; FOREST; CLEARED AREA



Use diagram only to obtain numerical values APPROXIMATE MEAN DECLINATION 1986 FOR CENTRE OF MAP Annual change increasing 15.6'

ONE THOUSAND METRE UNIVERSAL TRANSVERSE MERCATOR GRID ZONE 16 QUADRILAGE UNIVERSEL TRANSVERSE DE MERCATOR DE MILLE MÈTRES



REFERENCE POINT: CHURCH - EGLISE (as above) (or below) EASTING: Read number on grid line immediately to left of point. NORTHING: Read number on grid line immediately below point.

Grid reference table with columns for Easting (56, 46, 46) and Northing (P/1, M/4, M/3; I/16, L/13, L/14; I/9, L/12, L/11).

PRODUCED BY THE SURVEYS AND MAPPING BRANCH, DEPARTMENT OF ENERGY, MINES AND RESOURCES...

ELEVATIONS IN METRES ABOVE MEAN SEA LEVEL. CONTOUR INTERVAL... 10 METRES. NORTH AMERICAN DATUM 1987. TRANSVERSE MERCATOR PROJECTION.

DISTRICT OF MACKENZIE / DISTRICT DE MACKENZIE. NORTHWEST TERRITORIES / TERRITOIRES DU NORD-OUEST. Scale 1:50 000 Echelle. Metres 1000 0 1000 2000 3000 4000 Mètres. Miles 1 0 1 2 3 Miles.

ALTITUDES EN MÈTRES. ÉQUIDISTANCE DES COURBES... 10 MÈTRES. SYSTÈME DE RÉFÉRENCE GÉODÉSIQUE NORD-AMÉRICAIN 1987. PROJECTION TRANSVERSE DE MERCATOR.

ÉTABLI PAR LA DIRECTION DES LÈVES ET DE LA CARTOGRAPHIE, MINISTÈRE DE L'ÉNERGIE, DES MINES ET DES RESSOURCES... LA BOUSSOLE SERA PEUT-ÊTRE INSTABLE DANS CETTE RÉGION.