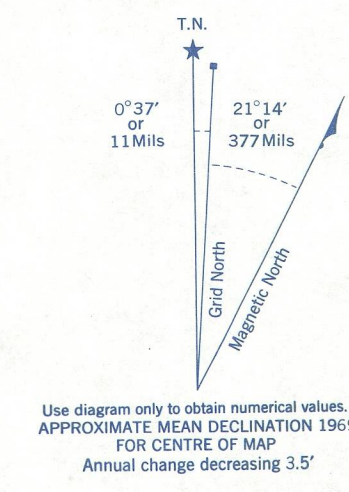
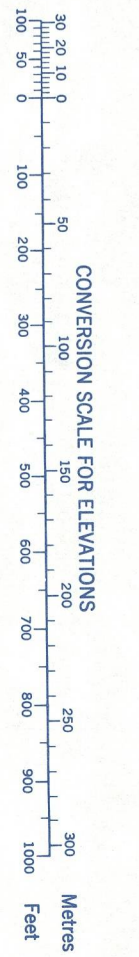
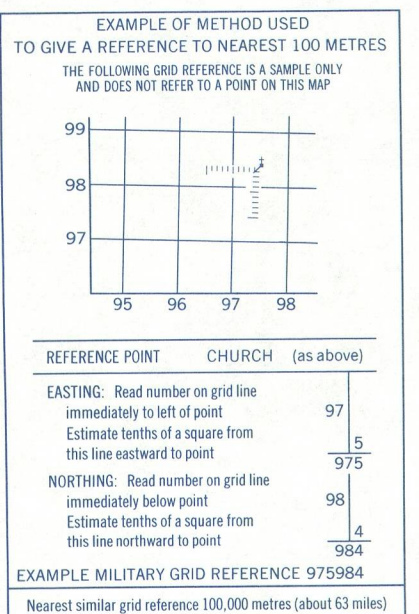


Refer to this map as: 73 L/9 EDITION 3 MCE SERIES A 74




ONE THOUSAND METRE UNIVERSAL TRANSVERSE MERCATOR GRID ZONE 12

GRID ZONE DESIGNATION	100,000 M. SQUARE IDENTIFICATION
12U	WR



Produced 1968, by the SURVEYS AND MAPPING BRANCH, DEPARTMENT OF ENERGY, MINES AND RESOURCES. First issued 1949 (revised 1955, 1960, 1964, 1967, 1971).  
 Copies may be obtained from the Map Distribution Office, Department of Energy, Mines and Resources, Ottawa.

Roads: loose or stabilized surface, all weather...  
 Routes: gravel aggloméré, toute saison...  
 Loose surface, dry weather and unimproved streets...  
 cart track...  
 trail or portage...  
 Gravel, temps sec et tout temps...  
 2 lanes or more...  
 less than 2 lanes...  
 2 lanes or more...  
 less than 2 lanes...  
 2 lanes or more...  
 less than 2 lanes...



This Provisional Map is equivalent to a standard map in accuracy of content.  
 Some names on this map are not yet official. Corrections or additions are invited by the Surveys and Mapping Branch.  
 Contour Interval 25 Feet  
 Elevations in Feet above Mean Sea Level  
 North American Datum 1927  
 Transverse Mercator Projection

Cette carte provisoire équivaut une carte régulière au point de vue de son contenu.  
 Certains noms inscrits sur cette carte ne sont pas encore officiels. La Direction des levés et de la cartographie saurait gré au public de lui signaler corrections et additions.  
 Épaisseur des courbes 25 PIEDS  
 Élévations en pieds au-dessus du niveau moyen de la mer  
 Système de référence géodésique nord-américain, 1927  
 Projection Transverse de Mercator

**SUPERSEDED EDITION**

McGILL UNIVERSITY  
 MAP COLLECTION  
 OCT 2 1972  
 GEOGRAPHY DEPARTMENT  
 MONTREAL