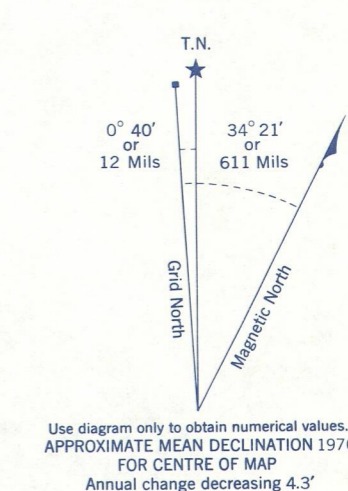

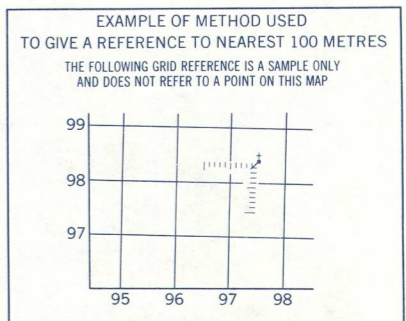


Refer to this map as: 105 M/13 EDITION 2 MCE SERIES A722



ONE THOUSAND METRE UNIVERSAL TRANSVERSE MERCATOR GRID ZONE 8

GRID ZONE DESIGNATION	100,000 M. SQUARE IDENTIFICATION
8V	MF




REFERENCE POINT	CHURCH (as above)
EASTING: Road number on grid line immediately to left of point	97
Estimate tenths of a square from this line eastward to point	5
NORTHING: Road number on grid line immediately below point	98
Estimate tenths of a square from this line northward to point	584

EXAMPLE MILITARY GRID REFERENCE 97584  
Nearest similar grid reference 100,000 metres (about 52 miles)

Produced by the SURVEYS AND MAPPING BRANCH, DEPARTMENT OF ENERGY, MINES AND RESOURCES, based on aerial photographs taken in 1966 (M/13), (Proved) 1971.

Copies may be obtained from the Map Distribution Office, Department of Energy, Mines and Resources, Ottawa.

Roads: loose or stabilized surface, all weather... gravel aggloméré, toute saison... 2 lanes or more... less than 2 lanes... loose surface, dry weather and unclassified drive... de gravier, temps sec et tous jours classés... de terre... cart track... trail or portage... sentier ou portage.



MOUNT HALDANE YUKON TERRITORY

This Provisional Map is equivalent to a standard map in accuracy of content.

Some names on this map are not yet official. Corrections or additions are invited by the Survey and Mapping Branch.

Cette carte provisoire équivaut une carte régulière au point de vue précision de l'information.

Certains noms inscrits sur cette carte ne sont pas encore officiels. La Direction des levés et de la cartographie saurait gré au public de lui signaler corrections et additions.

Établi par la DIRECTION DES LEVÉS ET DE LA CARTOGRAPHIE, MINISTÈRE DE L'ÉNERGIE, DES MINES ET DES RESSOURCES, sous le patronage des annotations aériennes prises en 1966 (M/13) imprimée en 1971.

Ce carton sert en vente au Bureau de distribution des cartes, ministère de l'Énergie, des Mines et des Ressources, Ottawa.

McGILL UNIVERSITY MAP COLLECTION  
NOV 30 1971  
GEOGRAPHY DEPARTMENT MONTREAL