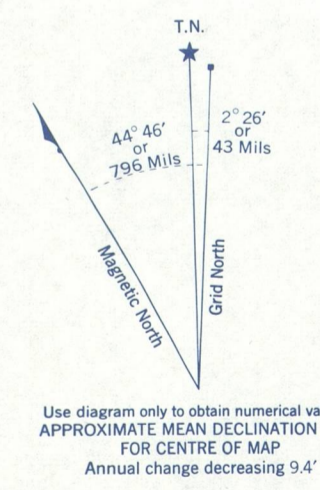





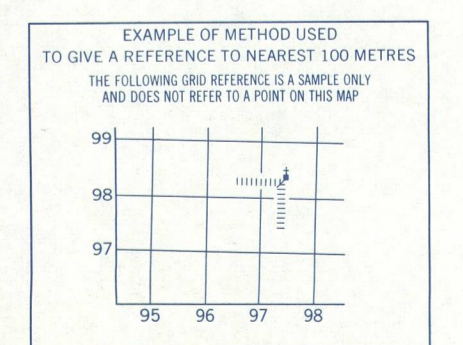
Refer to this map as: 35-1/1 EDITION 1 ASE SERIES A 761



Use diagram only to obtain numerical values. APPROXIMATE MEAN DECLINATION 1964 FOR CENTRE OF MAP. Annual change decreasing 5.4'

ONE THOUSAND METRE UNIVERSAL TRANSVERSE MERCATOR GRID

GRID ZONE DESIGNATION	100,000 M. SQUARE IDENTIFICATION
18 V	XE XD

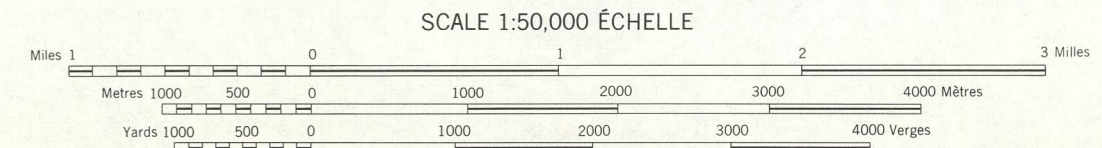


EXAMPLE OF METHOD USED TO GIVE A REFERENCE TO NEAREST 100 METRES

REFERENCE POINT	CHURCH (see above)
EASTING: Read number on grid line immediately to left of point. Estimate tenths of a square from this line eastward to point.	97
NORTHING: Read number on grid line immediately below point. Estimate tenths of a square from this line northward to point.	97.5
EXAMPLE MILITARY GRID REFERENCE	975984
Nearest similar grid reference	100,000 metres (about 62 miles)

ZONE 18 BROWN NUMBERED TICKS INDICATE THE 1000 METRE U.T.M. GRID ZONE 19

MAIDEN ISLAND DISTRICT OF FRANKLIN NORTHWEST TERRITORIES



CONTOUR INTERVAL 50 FEET Elevations in Feet above Mean Sea Level North American Datum 1927 Transverse Mercator Projection

Some names on this map are not yet official. Corrections or additions are invited by the Surveys and Mapping Branch. This Provisional Map is equivalent to a standard map in accuracy of content.

ÉQUIDISTANCE DES COURBES 50 PIEDS Élévations en pieds au-dessus du niveau moyen de la mer Niveau de référence nord-américain 1927 Projection transverse de Mercator

Certains noms inscrits sur cette carte ne sont pas encore officiels. La Direction des levés et de la cartographie saurait gré au public de lui signaler corrections et additions. Cette carte provisoire est l'équivalente d'une carte régulière au point de vue précision de l'information.

Rédigée en 1965, par le SERVICE DE CARTOGRAPHIE, MINISTÈRE DE LA DÉFENSE NATIONALE. Copie des photographies aériennes prises en 1951-58. Levés sur le terrain en 1959. Échelle par la DIRECTION DES LEVÉS ET DE LA CARTOGRAPHIE, MINISTÈRE DE L'ÉNERGIE, DES MINES ET DES RESSOURCES. Imprimée en 1968.

Ces cartes sont en vente au Bureau de distribution des cartes, ministère de l'Énergie, des Mines et des Ressources, Ottawa.

McGILL UNIVERSITY MAP COLLECTION AUG 25 1969 GEOGRAPHY DEPARTMENT MONTREAL

Compiled, 1965, by the MAPPING AND CHARTING ESTABLISHMENT, DEPARTMENT OF NATIONAL DEFENCE, from aerial photographs taken in 1957-58. Field surveys 1959. Produced by the SURVEYS AND MAPPING BRANCH, DEPARTMENT OF ENERGY, MINES AND RESOURCES. Printed 1968.

Copies may be obtained from the Map Distribution Office, Department of Energy, Mines and Resources, Ottawa.