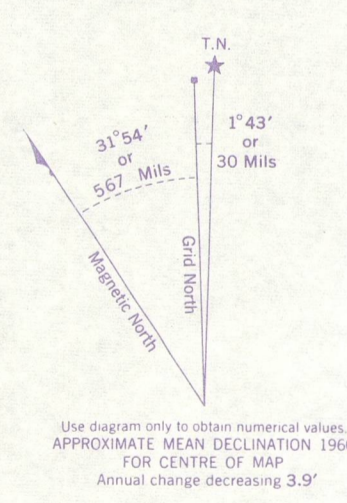

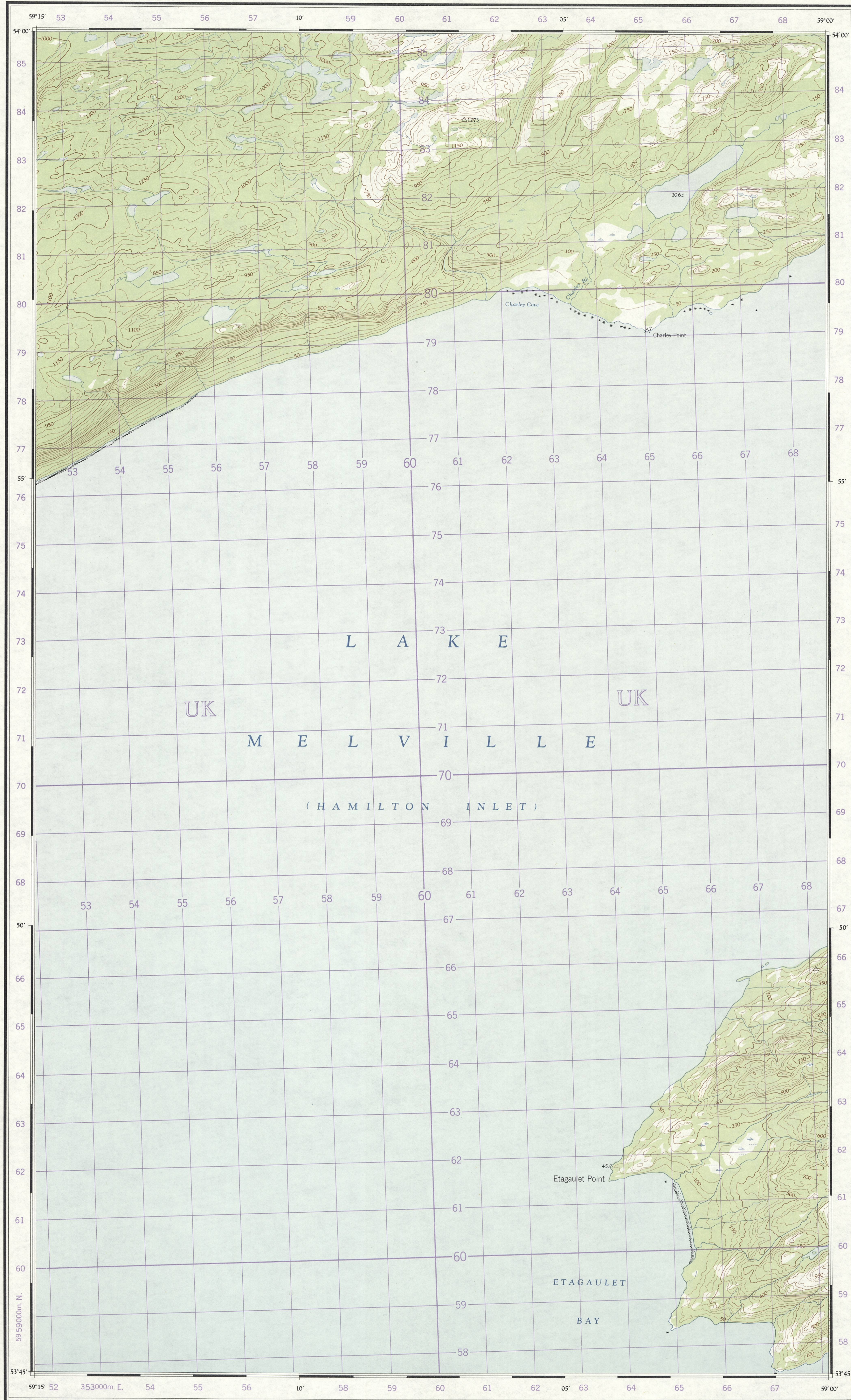


Refer to 13 G/14 EAST EDITION 2 ASE SERIES A 771



Grid zone identification table showing 21 U and U K zones.

ONE THOUSAND METRE UNIVERSAL TRANSVERSE MERCATOR GRID ZONE 21

INSPECTION OF THIS MAP USING 1986 SATELLITE IMAGERY REVEALED NO CHANGES IN MAJOR HYDROGRAPHIC OR CONSTRUCTED FEATURES.

Produced by the ARMY SURVEY ESTABLISHMENT, R.C.E. 1958-60. Aerial photography 1951.

This map was compared with aerial photography flown in 1976 and found to be up-to-date in all major features.

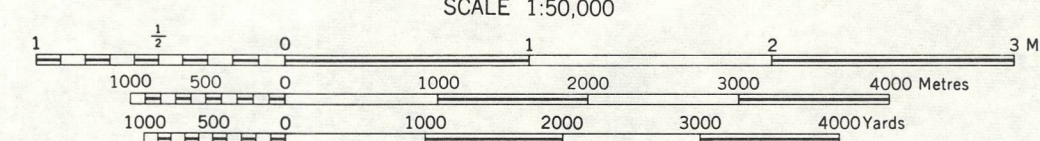
On a comparé cette carte à la photographie prise du haut des airs en 1976, nous avons constaté que toutes ses caractéristiques principales étaient à jour.

ETAGAULET POINT

COAST OF LABRADOR DISTRICT NEWFOUNDLAND

SCALE 1:50,000

MAGNETIC DECLINATION 33°37' WEST AT CENTRE OF MAP, 1960 Annual change decreasing 3.9"




- Legend for roads, boundaries, railways, and other features.

CONTOUR INTERVAL 50 FEET Elevations in Feet above Mean Sea Level

Transverse Mercator Projection North American Datum 1927

- Legend for buildings, towers, cutting, embankment, cliff, contours, depression, and other features.

INDEX TO ADJOINING SHEETS table with grid coordinates.



ETAGAULET POINT 13 G/14 EAST EDITION 2

MAP G3401 C222 s50 C36 13 G/14E 1986