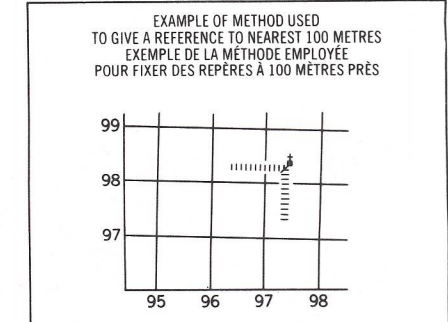
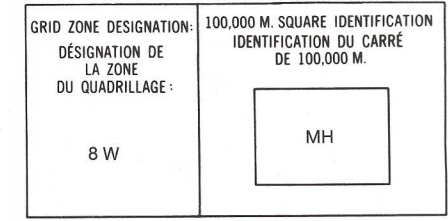
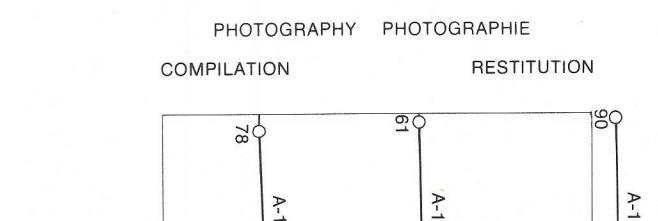


LEGEND - LÉGENDE

Legend table with two columns: English and French descriptions of symbols. Symbols include road types (solid, dashed, dotted), contour lines, spot elevations, and various landmarks like churches and schools.

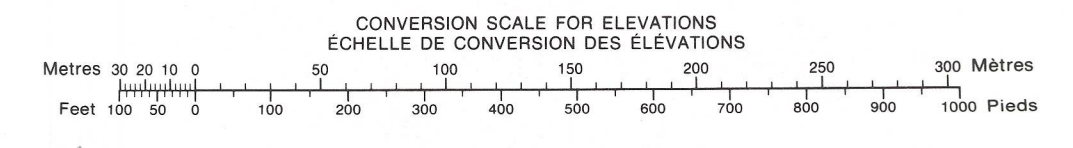


REFERENCE POINT CHURCH - EGLISE (41 above) (42 below) EASTING: Read number on grid line immediately to left of point. LONGITUDE: EST. Note the chiffre de la ligne de quadrillage immédiatement à gauche du repère. Estimate fourth of a square from this line eastward to point. Estimate the number of divisions of the grid between this line and the repère in direction east. NORTHING: Read number on grid line immediately below point. LATITUDE: NORD. Note le chiffre de la ligne de quadrillage immédiatement en dessous du repère. Estimate fourth of a square from this line northward to point. Estimate the number of divisions of the grid between this line and the repère in direction north. GRID REFERENCE SQUARE: EXEMPLE DU QUADRILLAGE: 975884. Ne pas oublier que référence 100 000 mètres (about 32 miles). La précision est de 200 000 mètres (about 62 miles).

ONE THOUSAND METRE UNIVERSAL TRANSVERSE MERCATOR GRID ZONE 8 QUADRILLAGE DE MILLE MÈTRES UNIVERSAL TRANSVERSE DE MERCATOR

Table of grid zone designations: 116 H/10, 116 H/9, 106 E/12; 116 H/7, 116 H/8, 106 E/5; 116 H/2, 116 H/1, 106 E/4.

The 1978 MAGNETIC BEARING is 35°59' (840 miles) EAST OF GRID NORTH. ANNUAL CHANGE DECREASING 2.6". GRID NORTH is 1°08' (20 miles) WEST OF TRUE NORTH for centre of map. La DÉPRESSION MAGNÉTIQUE en 1978 est 35°59' (840 miles) EST DU NORD DU QUADRILLAGE. VARIATION ANNUELLE DÉCROISSANTE 2.6". NORD DU QUADRILLAGE est 1°08' (20 miles) à l'ouest du NORD GÉOGRAPHIQUE au centre de la carte.



PRODUCED BY THE SURVEYS AND MAPPING BRANCH, DEPARTMENT OF ENERGY MINES AND TECHNICAL SERVICES, OTTAWA, 1978. INFORMATION CURRENT AS OF 1975. COPIES MAY BE OBTAINED FROM THE CANADA MAP OFFICE, DEPARTMENT OF ENERGY MINES AND TECHNICAL SERVICES, OTTAWA, OR YOUR NEAREST MAP DEALER. © 1978, HER MAJESTY THE QUEEN IN RIGHT OF CANADA, DEPARTMENT OF ENERGY MINES AND TECHNICAL SERVICES.

ELEVATIONS IN METRES ABOVE MEAN SEA LEVEL CONTOUR INTERVAL 20 METRES NORTH AMERICAN DATUM 1927 TRANSVERSE MERCATOR PROJECTION Scale 1:50,000 Échelle 1:50,000

ELEVATIONS IN METRES AU-DESSUS DU NIVEAU MOYEN DE LA MER ÉQUIDISTANCE DES COURBES 20 MÈTRES SYSTÈME DE RÉFÉRENCE GÉODÉSIQUE NORD-AMÉRICAIN 1927 PROJECTION TRANSVERSE DE MERCATOR ON PEUT OBTENIR DES RENSEIGNEMENTS SUR LE LIEU ET L'ALTITUDE EXACTE, DES REPÈRES DE NIVELLEMENT EN ÉCRIVANT AUX NIVEAUX GÉODÉSIQUES, DIRECTION DES LÈVES ET DE LA CARTOGRAPHIE, OTTAWA.