
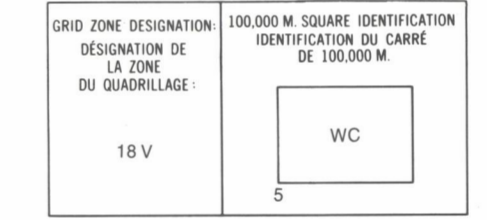


LEGEND - LÉGENDE

Legend table with two columns: English and French descriptions of symbols for roads, railways, water features, and other landmarks. Symbols include lines for roads, dashed lines for railways, and various shapes for points of interest.

Table showing grid zone designations and compilation/restitution information. It lists grid zones like 18V and 18W, and compilation numbers such as A-15387 and A-16790.



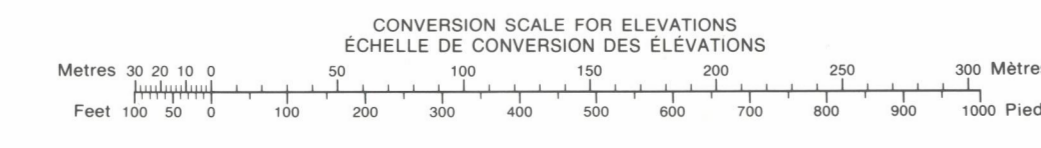
REFERENCE POINT POINT DE RÉFÉRENCE: CHURCH - ÉGLISE (in above) (en dessous). EASTING: Read number on grid line immediately to left of point. LONGITUDE: EST: Note the number of the line of quadrillage immediately to the right of the point. Estimate length of a square from this line eastward to the point. Estimate the number of squares to the east of this line and the square in direction east.

Table with two columns: REVISION and REVISION. It contains a grid of empty boxes for recording revision information.

ONE THOUSAND METRE UNIVERSAL TRANSVERSE MERCATOR GRID ZONE 18 QUADRILLAGE DE MILLE MÈTRES UNIVERSEL TRANSVERSE DE MERCATOR

Table showing grid zone designations: 35 B/14, 35 B/15, 35 B/16, 35 B/11, 35 B/10, 35 B/9, 35 B/6, 35 B/7, 35 B/8.

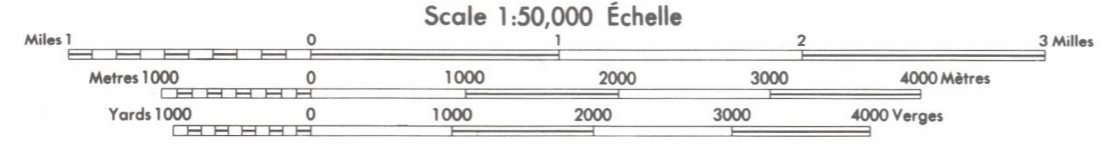
The 1979 MAGNETIC BEARING is 33°07' (899 mils) WEST OF GRID NORTH. ANNUAL CHANGE DECREASING 13.7'. GRID NORTH is 0°12' (4 mils) EAST OF TRUE NORTH for centre of map. La REPERE MAGNETIQUE en 1979 est à 33°07' (899 mils) OUEST DU NORD DU QUADRILLAGE. VARIATION ANNUELLE DÉCROISSANTE 13.7'. NORD DU QUADRILLAGE est 0°12' (4 mils) à l'est du NORD GÉOMAGNÉTIQUE au centre de la carte.



PRODUCED BY THE SURVEYS AND MAPPING BRANCH, DEPARTMENT OF ENERGY, MINES AND RESOURCES, OTTAWA, 1979 INFORMATION CURRENT AS OF 1985. COPIES MAY BE OBTAINED FROM THE CANADA MAP OFFICE, DEPARTMENT OF ENERGY, MINES AND RESOURCES, OTTAWA, ON YOUR NEAREST MAP DEALER. © 1979 HER MAJESTY THE QUEEN IN RIGHT OF CANADA, DEPARTMENT OF ENERGY, MINES AND RESOURCES.

ELEVATIONS IN METRES ABOVE MEAN SEA LEVEL. CONTOUR INTERVAL 10 METRES. NORTH AMERICAN DATUM 1987. TRANSVERSE MERCATOR PROJECTION.

TERRITOIRE DU NOUVEAU-QUÉBEC. QUÉBEC. Scale 1:50,000 Échelle.



ELEVATIONS EN MÈTRES AU-DESSUS DU NIVEAU MOYEN DE LA MER. ÉQUIDISTANCE DES COURBES 10 MÈTRES. SYSTÈME DE RÉFÉRENCE GÉODÉSIQUE NORD-AMÉRICAIN 1987. PROJECTION TRANSVERSE DE MERCATOR.

ÉTABLI PAR LA DIRECTION DES LEVÉS ET DE LA CARTOGRAPHIE, MINISTÈRE DE L'ÉNERGIE, DES MINES ET DES RESSOURCES, OTTAWA, EN 1979. RENSEIGNEMENTS À JOUR EN 1985. CES CARTES SONT EN VENTE AU BUREAU DES CARTES DU CANADA, MINISTÈRE DE L'ÉNERGIE, DES MINES ET DES RESSOURCES, OTTAWA, OU CHEZ LE VENDEUR LE PLUS PRÈS. © 1979 SA MAJESTÉ LA REINE DU CHEF DU CANADA, MINISTÈRE DE L'ÉNERGIE, DES MINES ET DES RESSOURCES.

ON PEUT OBTENIR DES RENSEIGNEMENTS SUR LE LIEU ET L'ALTITUDE EXACTE DES RÉPÈRES DE NIVELLEMENT EN ÉCRIVANT AUX LEVÉS GÉODÉSQUES, DIRECTION DES LEVÉS ET DE LA CARTOGRAPHIE, OTTAWA.