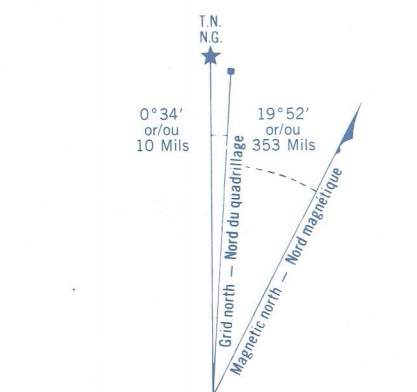
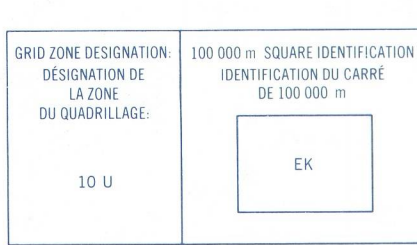


Military users, refer to this map as: Références de cette carte pour usage militaire. SERIES A 721 SERIE MAP 92 G/1 CARTE EDITION 5 MCE EDITION



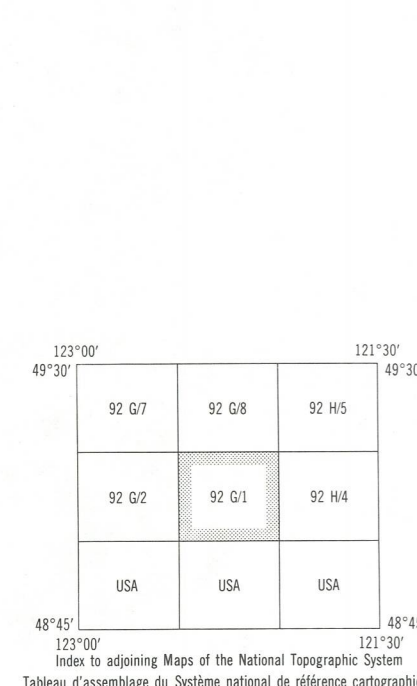
Use diagram only to obtain numerical values. APPROXIMATE MEAN DECLINATION 1983. FOR CENTRE OF MAP. Annual change, decreasing 7.0".

ONE THOUSAND METRE UNIVERSAL TRANSVERSE MERCATOR GRID ZONE 10 QUADRILLAGE DE MILLE MÈTRES TRANSVERSE UNIVERSELLE DE MÉRIDIEN



EXAMPLE OF METHOD USED TO OBTAIN A REFERENCE TO NEAREST 100 METRES. ESTIMER LE CENTRE DE LA MÉTHODE EMPLOYÉE POUR OBTENIR DES REPÈRES À 100 MÈTRES PRÈS.

REFERENCE POINT CHURCH - EGLISE. POINT DE REPÈRE. EASTING: Road number on grid line. NORTING: Road number on grid line.



PRODUCED BY THE CANADIAN CENTRE FOR MAPPING, DEPARTMENT OF ENERGY, MINES AND RESOURCES. INFORMATION CURRENT AS OF 1989. PUBLISHED 1992.

Map legend detailing symbols for roads, terrain, and other features. Includes French and English descriptions.

MISSION CANADA UNITED STATES OF AMERICA ÉTATS-UNIS D'AMÉRIQUE Scale 1:50 000 Echelle 1:50 000

CONVERSION SCALE FOR ELEVATIONS. METERS TO FEET AND FEET TO METERS. Includes conversion tables and formulas.

ÉTABLI PAR LE CENTRE CANADIEN DE CARTOGRAPHIE, MINISTÈRE DE L'ÉNERGIE, DES MINES ET DES RESSOURCES. RENSEIGNEMENTS À JOUR EN 1989. PUBLIÉE EN 1992.

MISSION 92 G/1 EDITION 5. Energy, Mines and Resources Canada / Énergie, Mines et Ressources Canada.