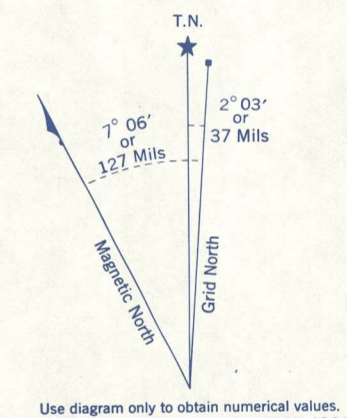
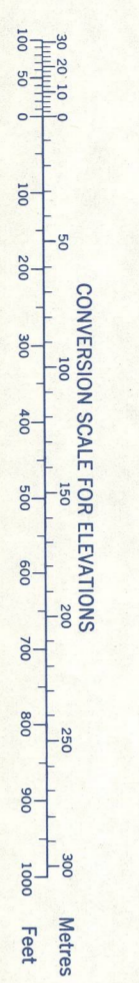
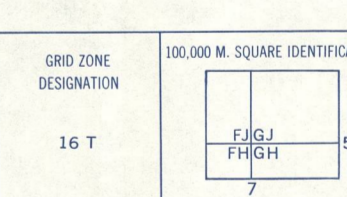


Refer to this map as: 41 N/16 EDITION 1 MCE SERIES A, 751

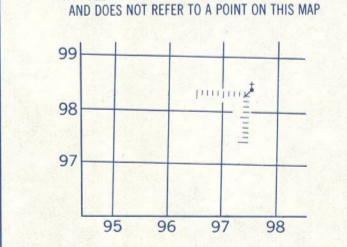


Use diagram only to obtain numerical values. APPROXIMATE MEAN DECLINATION 1965 FOR CENTRE OF MAP. Annual change decreasing 0.2"

ONE THOUSAND METRE UNIVERSAL TRANSVERSE MERCATOR GRID ZONE 16



EXAMPLE OF METHOD USED TO GIVE A REFERENCE TO NEAREST 100 METRES



REFERENCE POINT CHURCH (see above) EASTING: Road number on grid line immediately to left of point. Estimate tenths of a square from this line eastward to point. NORTHING: Road number on grid line immediately below point. Estimate tenths of a square from this line northward to point. EXAMPLE MILITARY GRID REFERENCE 975084. Nearest similar grid reference 100,000 metres (about 63 miles).

BROWN NUMBERED TICKS INDICATE THE 1000 METRE U.T.M. GRID ZONE 17


McGILL UNIVERSITY MAP COLLECTION SEP 1 1970 GEOGRAPHY DEPARTMENT MONTREAL

Produced 1965, by the SURVEYS AND MAPPING BRANCH, DEPARTMENT OF ENERGY, MINES AND TECHNOLOGICAL RESOURCES, from aerial photographs taken in 1961. Printed 1969. Copies may be obtained from the Map Distribution Office, Department of Energy, Mines and Resources, Ottawa.

Table with 2 columns: Road types and their symbols. Includes categories like 'Roads: hard surface, all weather', 'Roads: gravel agglomerated, toute saison', and 'Railroad tracks'.

KINNOWABI LAKE ONTARIO

Scale 1:50,000 Echelle



This Provisional Map is equivalent to a standard map as far as accuracy is concerned. Some names on this map are not yet official. Corrections or additions are invited by the Surveys and Mapping Branch.

Cette carte provisoire équivaut à une carte régulière au point de vue de précision. Certaines mentions inscrites sur cette carte ne sont pas encore officielles. La Direction des Levés et de la Cartographie saurait gré au public de lui signaler corrections et additions.

EQUIDISTANCE DES COURBES SOUS-PEDS Elevations in feet above Mean Sea Level. Niveau en référence avec le niveau moyen de la mer. Projection Transverse de Mercator.

Déclinaison en 1965, par la DIRECTION DES LEVÉS ET DE LA CARTOGRAPHIE, MINISTÈRE DE L'ÉNERGIE, DES MINES ET DES RESSOURCES, d'après des photographies aériennes prises en 1961. Imprimé en 1969.

Ces cartes sont en vente au Bureau de distribution des cartes, ministère de l'Énergie, des Mines et des Ressources, Ottawa.

SUPERSEDED EDITION