


Référence de cette carte pour usage militaire: Série A 701, Série 34 J/14, Carte 34 J/14, Map Edition 2 MCE Edition

LAC THIERSANT 34 J/14 ÉDITION 2 ÉDITION

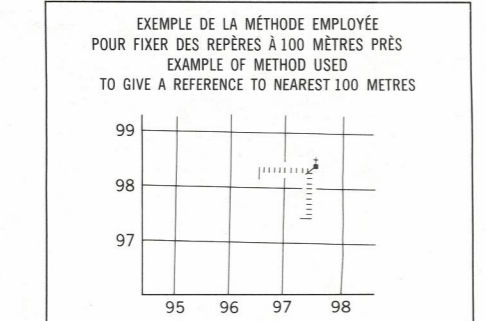
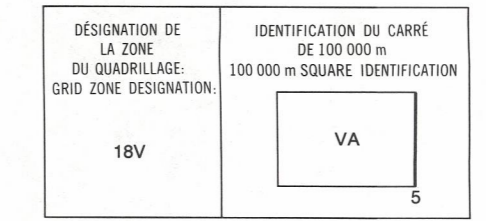


LÉGENDE - LEGEND. A detailed legend table listing symbols for various features such as roads, railways, water bodies, and terrain features. It includes both French and English descriptions for each symbol.

MÉTRIQUE/METRIC

MÉTRIQUE/METRIC

PHOTOGRAPHIE PHOTOGRAPHY. A table showing grid coordinates for photographic restitutions and compilations. It lists grid zones like A-15364 and A-15288.

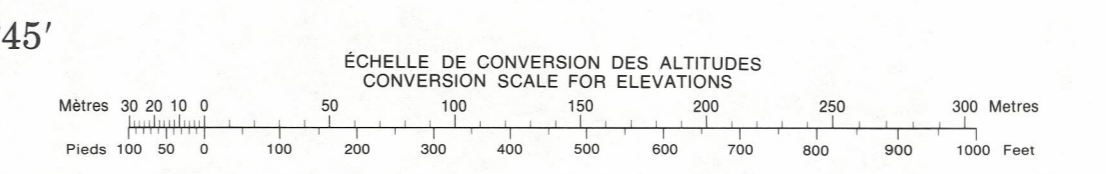


REVISION. A table showing grid coordinates for various revision points. It lists grid zones like A-14881 and A-14877.

POINT DE REPÈRE (ÉGLISE - CHURCH) (ci-dessus) (as above). Instructions for identifying reference points on the map, including how to read grid coordinates for specific points.

Tableau de l'assemblage du Système national de référence cartographique. A table showing the assembly of the National Cartographic Reference System, listing grid zones like 34-O/4, 34-O/3, 34-O/2, 34 J/13, 34 J/14, 34 J/15, 34 J/12, 34 J/11, and 34 J/10.

QUADRILLE UNIVERSEL TRANSVERSE DE MERCATOR DE MILLE MÈTRES ZONE 18 ONE THOUSAND METRE UNIVERSAL TRANSVERSE MERCATOR GRID. Information about the map's projection and grid system, including magnetic bearing and annual change details.



ALTITUDES EN MÈTRES ÉLOUÉMENT DES COURBES 10 MÈTRES. Information about the map's vertical scale and contour interval. It states that contours are spaced at 10-meter intervals.

LAC THIERSANT ADMINISTRATION RÉGIONALE KATIVIK QUÉBEC. Échelle 1:50 000 Scale. Information about the map's title, publisher, and scale.

ELEVATIONS IN METRES ABOVE MEAN SEA LEVEL CONTOUR INTERVAL 10 METRES. Information about the map's vertical scale and contour interval. It states that contours are spaced at 10-meter intervals.

PRODUCED BY THE SURVEYS AND MAPPING BRANCH, DEPARTMENT OF ENERGY, MINES AND RESOURCES. Information about the map's production and publisher.

LAC THIERSANT 34 J/14 ÉDITION 2 ÉDITION. Information about the map's title and edition.



Energie, Mines et Ressources Canada Energy, Mines and Resources Canada