



LEGEND - LÉGENDE

- ROADS AND RELATED FEATURES: HARD SURFACE, ALL WEATHER; LOOSE SURFACE; CART TRACK, WINTER ROAD; OR ROAD UNDER CONSTRUCTION; TRAIL, CUT LINE, PORTAGE; BUILT-UP AREA; RAILWAY, SIDING, STATION, STOP; BRIDGE; SEAPLANE BASE, ANCHORAGE; LANDMARK FEATURES: HOUSE, BARN; CHURCH, SCHOOL; POST OFFICE; HISTORICAL SITE; TOWERS, FIRE, RADIO; WELL, OIL, GAS; TANK, OIL, GASOLINE, WATER; TELEPHONE LINE; POWER TRANSMISSION LINE; MINE; CUTTING, EMBANKMENT; GRAVEL PIT; BOUNDARIES AND SURVEY CONTROL: INTERNATIONAL, PROVINCIAL, BOUNDARY MONUMENT; COUNTY, DISTRICT; TOWNSHIP, PARISH - SURVEYED, UNSURVEYED; TOWNSHIP, DLS - SURVEYED, UNSURVEYED - SECTION CORNERS; MUNICIPALITY; INDIAN RESERVE, PARK, ETC.; HORIZONTAL SURVEY POINT; BENCH MARK; SPOT ELEVATION, ELEVATION APPROXIMATE; DRAINAGE AND RELATED FEATURES: STREAM, SHORELINE, INDEFINITE; DIRECTION OF FLOW; LAKE, INTERMITTENT, LAKE; INUNDATED LAND; MARSH, SWAMP, WOODED; DRY RIVER BED WITH CHANNELS; SAND, ABOVE, IN WATER; STRING BOG; TUNDRA, PONDS, POLYGONS; RAPIDS, FALLS, RAPIDS; FORESHORE FLATS; ROCK; DAM; WHARF; DITCH; RELIEF FEATURES: CONTOURS; APPROXIMATE CONTOUR; DEPRESSION; ESKER; PINGO; SAND, SAND DUNES; PALSA BOG; WOODED AREA; CLEARED AREA; PHOTOGRAPHY: COMPILATION, RESTITUTION; GRID ZONE DESIGNATION; EXAMPLE OF METHOD USED TO OBTAIN REFERENCE TO METRES; REVISION; ONE THOUSAND METRE UNIVERSAL TRANSVERSE MERCATOR GRID; CONVERSION SCALE FOR ELEVATIONS.

Table with grid zone designations and square numbers. Columns include grid zone (e.g., 120, 141, 69, 72, 26, 118), square number (e.g., A-16248, A-16246, A-16247), and coordinates (e.g., 8/58, 8/58, 8/58, 8/58).


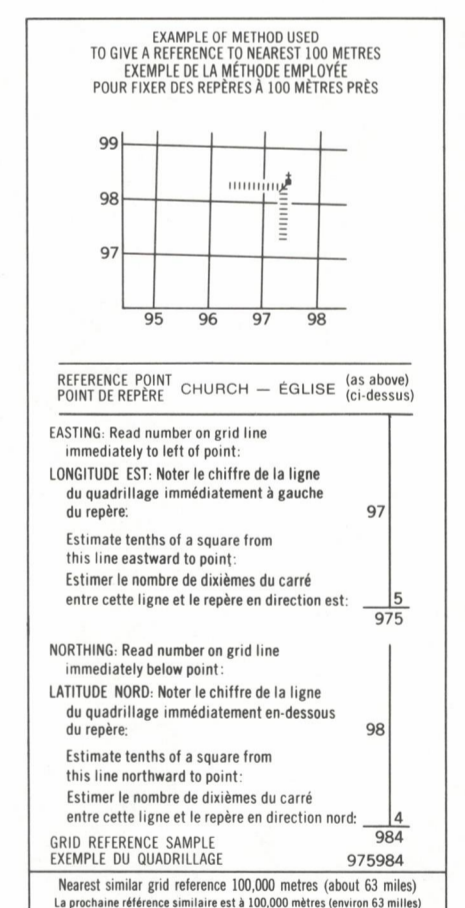
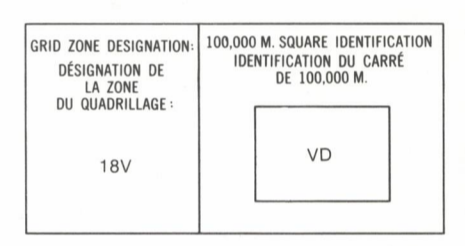
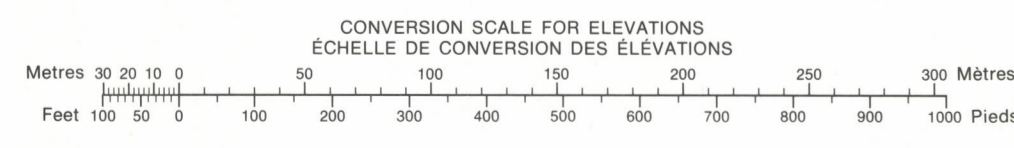


Table with grid zone designations: 35 K/2, 35 K/1, 35 J/4, 35 F/15, 35 F/16, 35 G/13, 35 F/10, 35 F/9, 35 G/12.

ONE THOUSAND METRE UNIVERSAL TRANSVERSE MERCATOR GRID ZONE 18 QUADRILLAGE DE MILLE MÈTRES UNIVERSEL TRANSVERSE DE MERCATOR. The 1973 MAGNETIC BEARING is 34°32' (614 min) WEST OF GRID NORTH. ANNUAL CHANGE DECREASING 12.4". GRID NORTH is 1°06' (20 min) WEST OF TRUE NORTH for centre of map. Le REPERE MAGNÉTIQUE en 1973 est à 34°32' (614 min) OUEST DU NORD DU QUADRILLAGE. VARIATION ANNUELLE DÉCROISSANTE 12.4". NORD DU QUADRILLAGE est 1°06' (20 min) à l'ouest du NORD GÉOGRAPHIQUE au centre de la carte.



LAC AMARURTUUQ QUÉBEC

Scale 1:50,000 Échelle

