
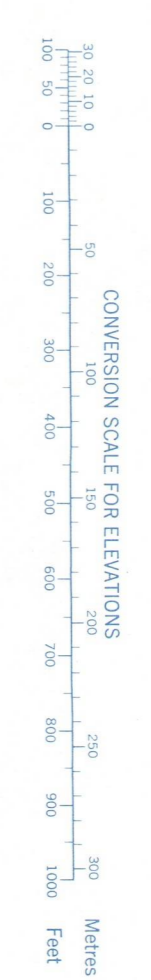


Refer to this map as: 93 C/5 E EDITION 1 MCE SERIES A 721



GRID ZONE DESIGNATION	10 U
100,000 M. SQUARE IDENTIFICATION	CP CN

EXAMPLE	SURVEY MONUMENT
EASTING: Read number on grid line immediately to left of point. Estimate tenths of a square from the line nextward to point.	18.182
NORTHING: Read number on grid line immediately below point. Estimate tenths of a square from the line nextward to point.	02.021
MILITARY GRID REFERENCE	180221
Nearest smaller grid reference	180000 metres (about 61 miles)

ONE THOUSAND METRE UNIVERSAL TRANSVERSE MERCATOR GRID ZONE 10

BROWN NUMBERED TICKS INDICATE THE 1000 METRE U.T.M. GRID ZONE 9

Surveyed and compiled by the SURVEYS AND MAPPING BRANCH, BRITISH COLUMBIA. Produced by the MAPPING AND CHARTING ESTABLISHMENT, DEPARTMENT OF NATIONAL DEFENCE. Information depicted current as of 1961. Printed 1968. Copies may be obtained from the Map Distribution Office, Department of Energy, Mines and Resources, Ottawa.

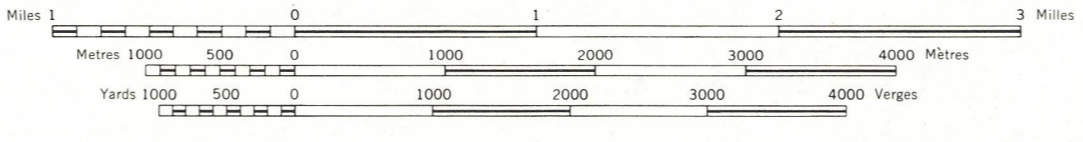
ATNARKO

COAST DISTRICT RANGE 3
BRITISH COLUMBIA

SCALE 1:50,000 ÉCHELLE

Levé et établi par la DIRECTION DES LÈVES ET DE LA CARTOGRAPHIE COLOMBIENNE-BRITANNIQUE. Publié par le SERVICE DE CARTOGRAPHIE, MINISTÈRE DE LA DÉFENSE NATIONALE. Renseignements à jour en 1961. Imprimé en 1968. Ces cartes sont en vente au Bureau de distribution des cartes, ministère de l'Énergie, des Mines et des Ressources, Ottawa.

Roads:	Routes:
hard surface, all weather	durée de 2 ans
hard surface, all weather	durée de 2 ans
loose surface, all weather	de gravier, toute saison
loose surface, dry weather	de gravier, période sèche
cart track	de terre
trail or portage	sentier ou portage
Railway, normal gauge, single track	Chemin de fer, voie unique (écartement normal)
Horizontal control point, with elevation	Point géodésique, avec cote
Bench mark, with elevation	Point de nivellement, avec cote
Spot elevation, precise, approximate	Point coté, précis, approximatif



CONTOUR INTERVAL 100 FEET
Elevations in Feet above Mean Sea Level
Transverse Mercator Projection
North American Datum 1927
MAGNETIC DECLINATION 25°26' EAST
AT CENTRE OF MAP 1963
Annual change decreasing 3.3'

Building	Édifice	Church	Église
School	École	Post Office	Bureau de poste
Cemetery	Cimetière	Mine or Open cut	Mine ou fosse à ciel ouvert
Lighthouse	Phare	Power transmission line	Ligne de transport d'énergie
River with bridge	Rivière avec pont	Stream, intermittent or dry	Cours d'eau intermittent, ou à sec
Lake, intermittent, tideable	Lac intermittent, à marée	Marsh or Swamp	Marais ou marécage
Depression contours	Courbes de cote		

TABLEAU D'ASSEMBLAGE DU SYSTÈME NATIONAL DE RÉFÉRENCE CARTOGRAPHIQUE

93 C/12 W	93 C/12 E	93 C/11 W
93 C/5 W	93 C/5 E	93 C/6 W
93 C/4 W	93 C/4 E	93 C/3 W

McGILL UNIVERSITY MAP COLLECTION
NOV 15 1968
SUPERSEDED EDITION
GEOGRAPHY DEPARTMENT MONTREAL

ATNARKO
93 C/5 E
EDITION 1