

Military users, refer to this map as: Réf. de la carte pour usage militaire. SERIES A 701 MAP 32 N/4 CARTE ÉDITION 2 MCE EDIION

Legend table with 2 columns: English and French descriptions of symbols.



Legend - Légende table with 2 columns: English and French descriptions of symbols for roads, landmarks, boundaries, and drainage.

Grid zone designation table showing coordinates for 100,000 M square identification.

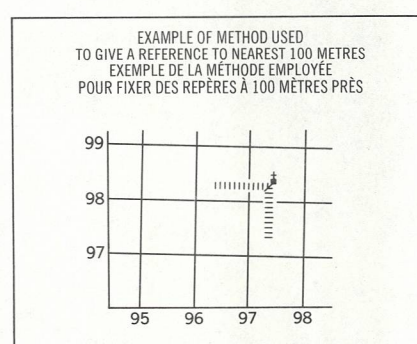
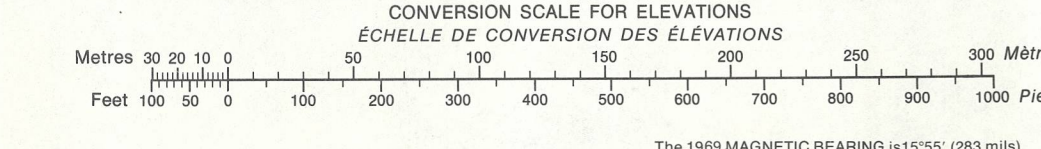


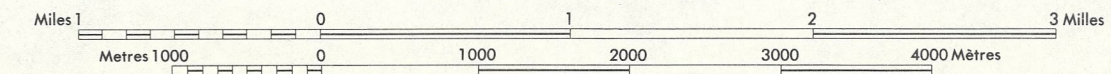
Table showing grid coordinates for various points on the map.

NOTE: GRID TICKS WITH NUMBERS IN BRACKETS OR WITHOUT NUMBERS INDICATE THE CENTER OF GRID NORTH.



LAC COLOMB QUÉBEC

SCALE 1:50,000 ÉCHELLE 1:25,000



ÉTABLI PAR LA DIRECTION DES LEVÉS ET DE LA CARTOGRAPHIE, MINISTÈRE DE L'ÉNERGIE, DES MINES ET DES RESSOURCES, OTTAWA, 1969.

ÉQUIDISTANCE DES COURBES 50 PIEDS

© CANADA 1973. TOUS DROITS RÉSERVÉS.

32 N/4

ÉDITION 2

PRODUCED BY SURVEYS AND MAPPING BRANCH, DEPARTMENT OF ENERGY, MINES AND RESOURCES, OTTAWA, 1969. FROM PHOTOGRAPHS TAKEN IN 1955.

ROADS - ROUTES: hard surface - pavé, loose surface - de gravier, cart track - de terre, trail - sentier, Deletions - Suppressions

Overprint 1975

Surimprimée 1975

ONE THOUSAND METRE UNIVERSAL TRANSVERSE MERCATOR GRID

QUADRILLAGE DE MILLE MÈTRES UNIVERSEL, TRANSVERSE DE MERCATOR

GRID NORTH is 2°08' (38 miles) WEST of TRUE NORTH.