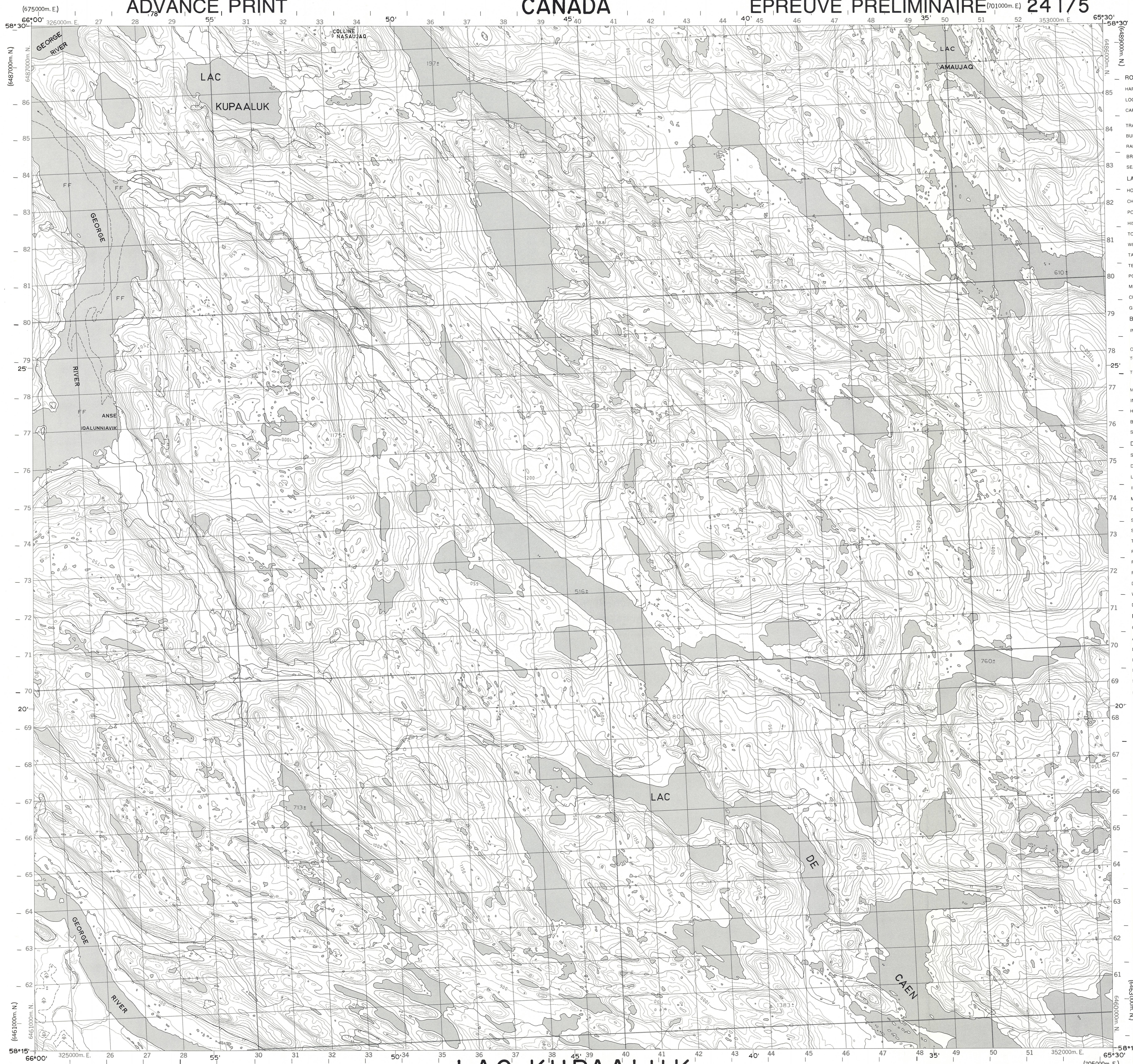


Military users, refer to this map as: Références de la carte pour usage militaire. SERIES A 761 SÉRIE 24-1/5 CARTE ÉDITION 1 MCE ÉDITION



LEGEND - LÉGENDE

Legend table with two columns: English and French descriptions of map features, and their corresponding symbols. Categories include Roads and Related Features, Landmark Features, Boundaries and Control, Drainage and Related Features, and Relief Features.

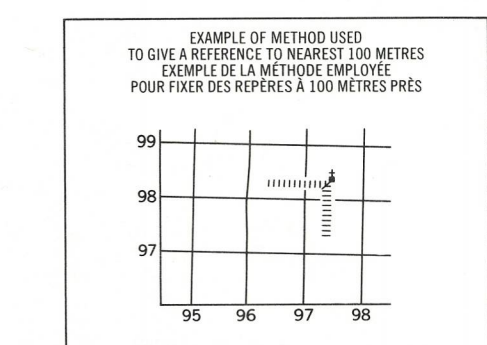
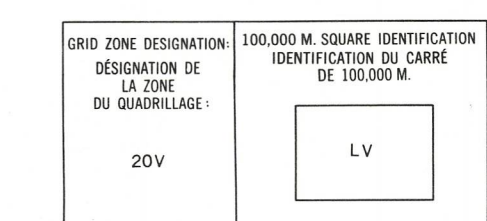
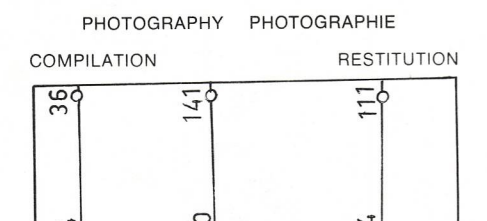


Table of grid coordinates for various points, showing Easting and Northing values.

REFERENCE POINT: CHURCH - EGLISE: (see above) (ci-dessus). EASTING: Read number on grid line immediately to left of point. LONGITUDE: EST: Note the number of the line of quadrangle immediately to the left of the point. Estimate tenths of a square from this line eastward to the point. Estimate the number of divisions of the canton between this line and the regular in direction east. NORTHING: Read number on grid line immediately below point. LATITUDE: NORD: Note the number of the line of quadrangle immediately below the point. Estimate tenths of a square from this line northward to the point. Estimate the number of divisions of the canton between this line and the regular in direction north. GRID REFERENCE: CARTE: EXEMPLE DU QUADRILLAGE: 97584. Mètres carrés par référence: 100 000 mètres carrés (ci-dessus). La précision obtenue est de 100,000 mètres carrés à 10 mètres.

NOTE: GRID TICKS WITH NUMBERS IN BRACKETS OR WITHOUT NUMBERS INDICATE THE 100 METRE U.T.M. GRID. ZONE 19. LES TRAIT NUMÉRIQUES ENTRE PARENTHÈSES OU SANS NUMÉRO INDICENT LE QUADRILLAGE DE 100 MÈTRES U.T.M. ZONE 19.

CONVERSION SCALE FOR ELEVATIONS ÉCHELLE DE CONVERSION DES ÉLEVATIONS. Metres 30 20 10 0 100 200 300 400 500 600 700 800 900 1000 Pieds

ONE THOUSAND METRE UNIVERSAL TRANSVERSE MERCATOR GRID ZONE 20. QUADRILLAGE DE MILLE MÈTRES UNIVERSEL TRANSVERSE DE MERCATOR. McGILL UNIVERSITY MAP COLLECTION NOV 6 1973 GEOGRAPHY DEPARTMENT MONTREAL. 24 1/5 ÉDITION 1. The 1972 MAGNETIC BEARINGS are 33'48" (001 mil) to the north of true north. La REPERE MAGNETIQUE en 1972 est à 33'48" (001 mil) à l'ouest du NORD DU QUADRILLAGE. GRID NORTH is 270' (41 mil) WEST of TRUE NORTH for centre of map. NORD DU QUADRILLAGE est 270' (41 mil) à l'ouest du NORD VÉRITABLE au centre de la carte.

PRODUCED BY SURVEYS AND MAPPING BRANCH, DEPARTMENT OF ENERGY, MINES AND RESOURCES, OTTAWA, 1972, FROM PHOTOGRAPHS TAKEN IN 1960, 64. CONTOUR INTERVAL ----- 50 FEET. COPIES MAY BE OBTAINED FROM THE CANADA MAP OFFICE, DEPARTMENT OF ENERGY, MINES AND RESOURCES, OTTAWA. © CANADA COPYRIGHTS RESERVED 1973.

LAC KUPAALUK. NEW QUEBEC TERRITORY - TERRITOIRE DU NOUVEAU-QUÉBEC. QUÉBEC. SCALE 1:50,000 ÉCHELLE 1:25 inches to 1 mile approximately. ÉQUIDISTANCE DES COURBES ----- 50 PIEDS. Metres 1000 0 1000 2000 3000 4000 Mètres. Miles 1 0 1 2 3 Miles.

ÉTABLI PAR LA DIRECTION DES LEVÉS ET DE LA CARTOGRAPHIE, LE MINISTÈRE DE L'ÉNERGIE, DES MINES ET DES RESSOURCES, OTTAWA, EN 1972, D'APRÈS DES PHOTOGRAPHIES PRISES EN 1960, 1964. LES CARTES SONT EN VENTE AU BUREAU DES CARTES DU CANADA, MINISTÈRE DE L'ÉNERGIE, DES MINES ET DES RESSOURCES, OTTAWA. © CANADA 1973, TOUS DROITS RÉSERVÉS.