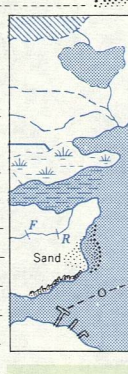


CANADA

DEPARTMENT OF MINES AND TECHNICAL SURVEYS
SURVEYS AND MAPPING BRANCH

REFERENCE

- Other Roads:
- Winter Road:
- Trail or Portage:
- Railways:
- double track:
- single track:
- abandoned:
- narrow gauge or electric:
- cutting, embankment:
- Bridges:
- road, railway:
- overpass, underpass:
- Boundaries:
- Provincial:
- Township, surveyed:
- Township, unsurveyed:
- Reservation, Park, etc.:
- Section Line:
- Surveyed Line:
- Telephone Line, trunk route:
- Triangulation Station:
- Boundary Mon., Survey Mon.:
- Bench Mark:
- Spot Elevation, (in feet):
- Building; Barn:
- Mill or Factory, small, Sawmill, etc.:
- Elevator:
- Church; Cemetery:
- School; Post Office:
- Mine or Open Cut:
- Quarry:
- Sand or Gravel Pit:
- Lake intermittent, or Slough:
- Lake or Shoreline, indefinite:
- Stream, intermittent or dry:
- Stream, indefinite:
- Irrigation Canal or Ditch:
- Marsh or Swamp:
- Inundated Land:
- Falls; Rapids:
- Foreshore Flats:
- Bluff, Cliff or Escarpment:
- Ferry:
- Wharf or Pier:
- Wooded Area:



73 L/14	73 L/15	73 L/16
TOUCHWOOD LAKE	WOLF RIVER	MEDLEY RIVER
73 L/11	73 L/10	73 L/9
PINEHURST LAKE	MARGUERITE LAKE	MARIE LAKE
73 L/6	73 L/7	73 L/8
MALOY	BONNYVILLE	COLD LAKE

INDEX TO ADJOINING SHEETS


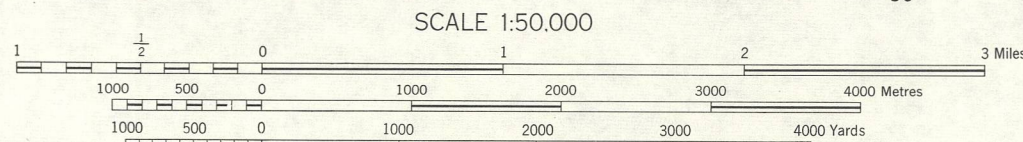
MAGNETIC DECLINATION 23°58' EAST.
AT CENTRE OF SHEET 1951
Annual magnetic change 5' westerly

MARGUERITE LAKE
WEST OF 4TH MERIDIAN
ALBERTA

73 1/10 WEST HALF

FIRST EDITION
(PRELIMINARY)

Compiled by the Topographical Survey in 1950, from air photographs taken in 1946 by the R.C.A.F. Lithographed and printed by the Army Survey Est., R.C.E., Department of National Defence, 1953. Copies may be obtained from the Map Distribution Office, Dept. of Mines and Technical Surveys, Ottawa. Price 25 cents.



SUPERSEDED EDITION