

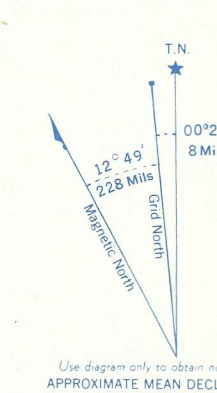
Refer to this Map as: 31 G/4 East EDITION 4 ASE SERIES A 751



CANADA
DEPARTMENT OF NATIONAL DEFENCE
ARMY SURVEY ESTABLISHMENT

REFERENCE

- Roads:
 - 3 or more lanes Part completed
 - hard surface, heavy duty 2 lanes Route No.
 - hard surface, medium duty 3 or more lanes 2 lanes
 - loose surface, graded and drained 3 or more lanes Not less than 14 ft. wide
- Other Roads:
 - Private Road
 - Trail
- Railway, double track
- single track
- abandoned
- narrow gauge or electric
- Bridge, underpass or overpass
- Boundaries, International
- Provincial
- County
- Township, Seignior or Parish
- Recreation Indian
- Military, Nat. or Prov. Parks, etc.
- Electric Power Line
- Telephone, trunk route
- Triangulation Station
- Boundary or Survey Monument
- Bench Mark
- Spot Elevation, (in feet)
- House, Barn
- Buildings:
 - Mill or Factory, small, Saw Mill, etc.
 - School
 - Church
 - with conspicuous Tower or Spire
 - Post Office
 - Telephone Exchange
 - Mine or Open Cut
 - Cemetery or Churchyard
 - Quarry
 - Sand or Gravel Pit
 - Cliff
 - Cutting
 - Embankment, Dump, etc.
 - Lighthouse
 - Wharf or Pier
 - Foreshore Flats
 - Swamp or Marsh
 - Lake or Slough, non permanent
 - Glacier or Snowfield
 - Stream, intermittent
 - Contours, elevation
 - depression
 - Wooded Areas, heavy
 - light



TO GIVE GRID-REFERENCE ON THIS SHEET
FIGURES, 100000 and 1000000 are printed around the margin of the map. These are for finding the full co-ordinates. USE ONLY THE LARGER FIGURES PRINTED IN THE MARGIN OR ON THE FACE OF THE MAP. VIZ. 450

POINT SCHOOL	
FOR STANDARD MILITARY GRID REFERENCE	
East	North
Take West edge of square (in this example 51) and figure printed opposite this line on North or South margin or on the line itself on the face of the map.	Take South edge of square (in this example 91) and figure printed opposite this line on East or West margin or on the line itself on the face of the map.
51	91
4	4
514	914
STANDARD MILITARY GRID REFERENCE 514914 (To nearest 100 Metres)	
Nearest similar grid reference 100,000 Metres (Approx. only) 514914	

ONE THOUSAND METRE
UNIVERSAL TRANSVERSE MERCATOR GRID
ZONE 18

INDEX TO ADJOINING SHEETS

75 00'			
45 30'	31 1/4	31 1/2	31 3/4
31 1/4	31 1/4	31 1/2	31 3/4
31 1/4	31 1/2	31 3/4	31 1/4

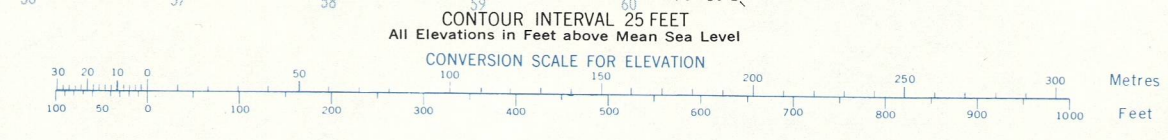
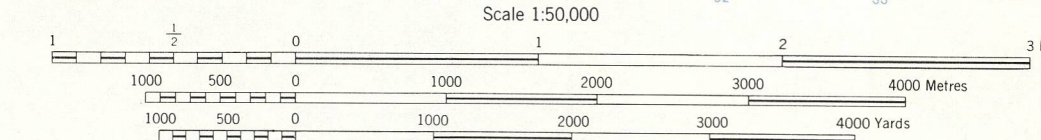
See "Index to Maps Available" for sheets published.

The general public may obtain copies from the Map Distribution Office, Dept. of Mines and Technical Surveys, Ottawa.

KEMPTVILLE
31 G/4 EAST
FOURTH EDITION

Original survey by the A.S.E. R.C.E. 1906
Revised, compiled, drawn and printed by the Army Survey Est. R.C.E. 1954
Third edition, partially revised and printed at 1:50,000 by the A.S.E. 1951

MAGNETIC DECLINATION 13° 16' WEST
AT CENTRE OF SHEET, 1957
Annual magnetic change 2'5" easterly



SUPERSEDED EDITION

MCGILL UNIVERSITY
MAP COLLECTION
OCT 23 1968
GEOGRAPHY DEPARTMENT
MONTREAL