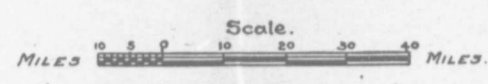
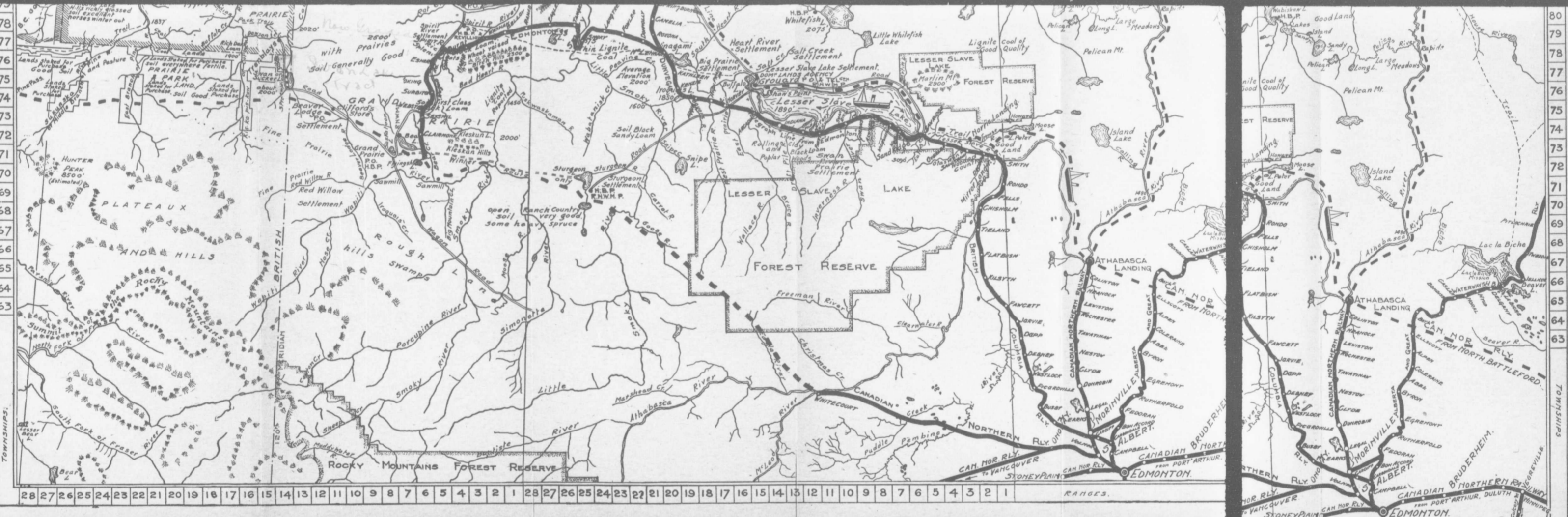
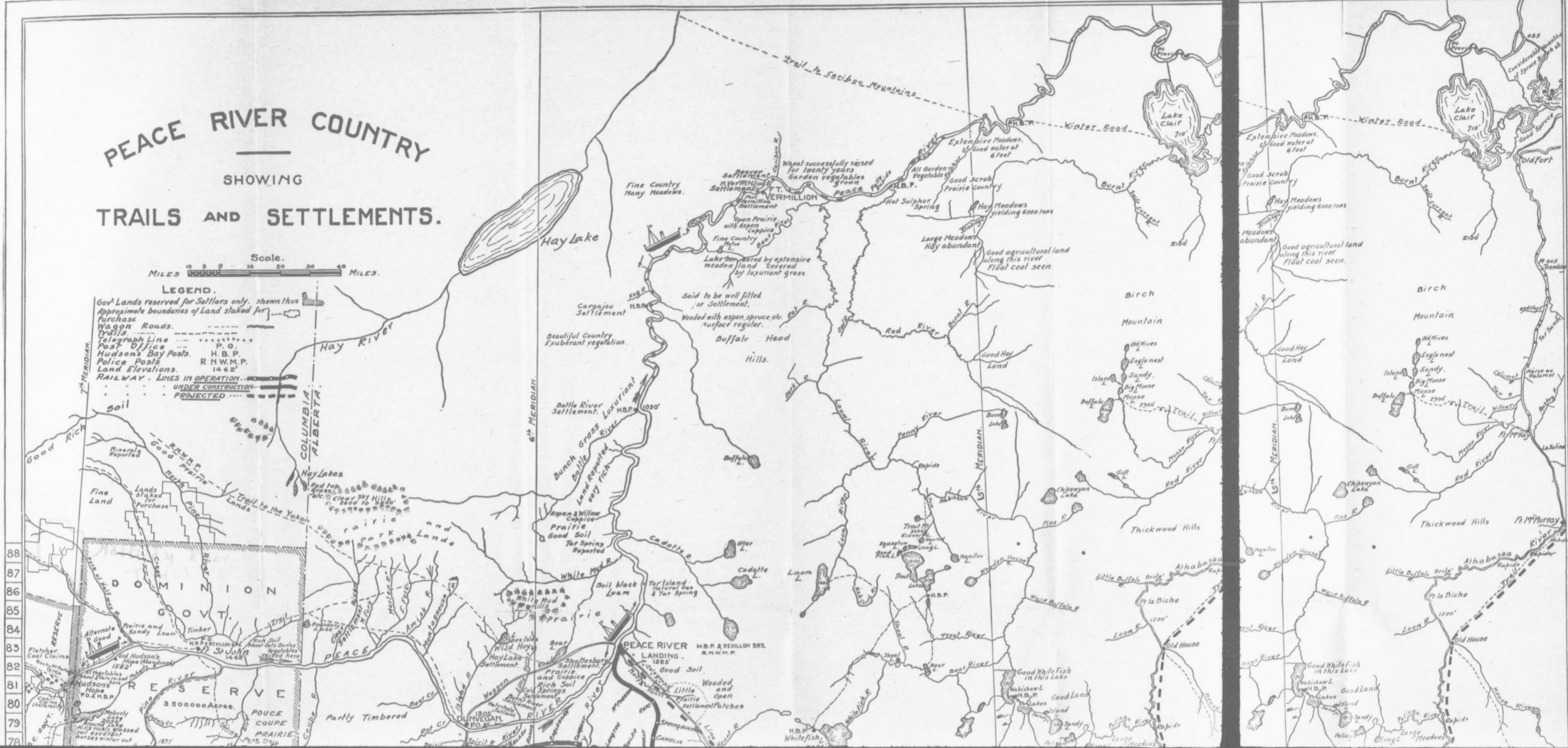


# PEACE RIVER COUNTRY

## SHOWING TRAILS AND SETTLEMENTS.



**LEGEND.**  
 Gov't Lands reserved for Settlers only, shown thus [hatched pattern]  
 Approximate boundaries of Land staked for Purchase [dashed line]  
 Wagon Roads [solid line]  
 Trails [dotted line]  
 Telegraph Line [line with cross-ticks]  
 Post Office [circle with 'P.O.']  
 Hudson's Bay Posts. H.B.P.  
 Police Posts. R.N.W.M.P.  
 Land Elevations. 14-62'  
 RAILWAY. LINES IN OPERATION [line with cross-ticks]  
 UNDER CONSTRUCTION [line with cross-ticks]  
 PROJECTED [dashed line]



TOWNSHIPS: 28 27 26 25 24 23 22 21 20 19 18 17 16 15 14 13 12 11 10 9 8 7 6 5 4 3 2 1 28 27 26 25 24 23 22 21 20 19 18 17 16 15 14 13 12 11 10 9 8 7 6 5 4 3 2 1 RANGES.