

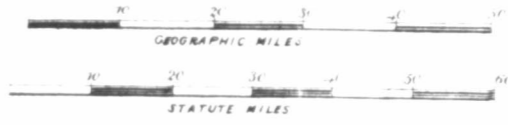
60° 59° 58° 57° 56° 55° 54° 53°

REFERENCE.

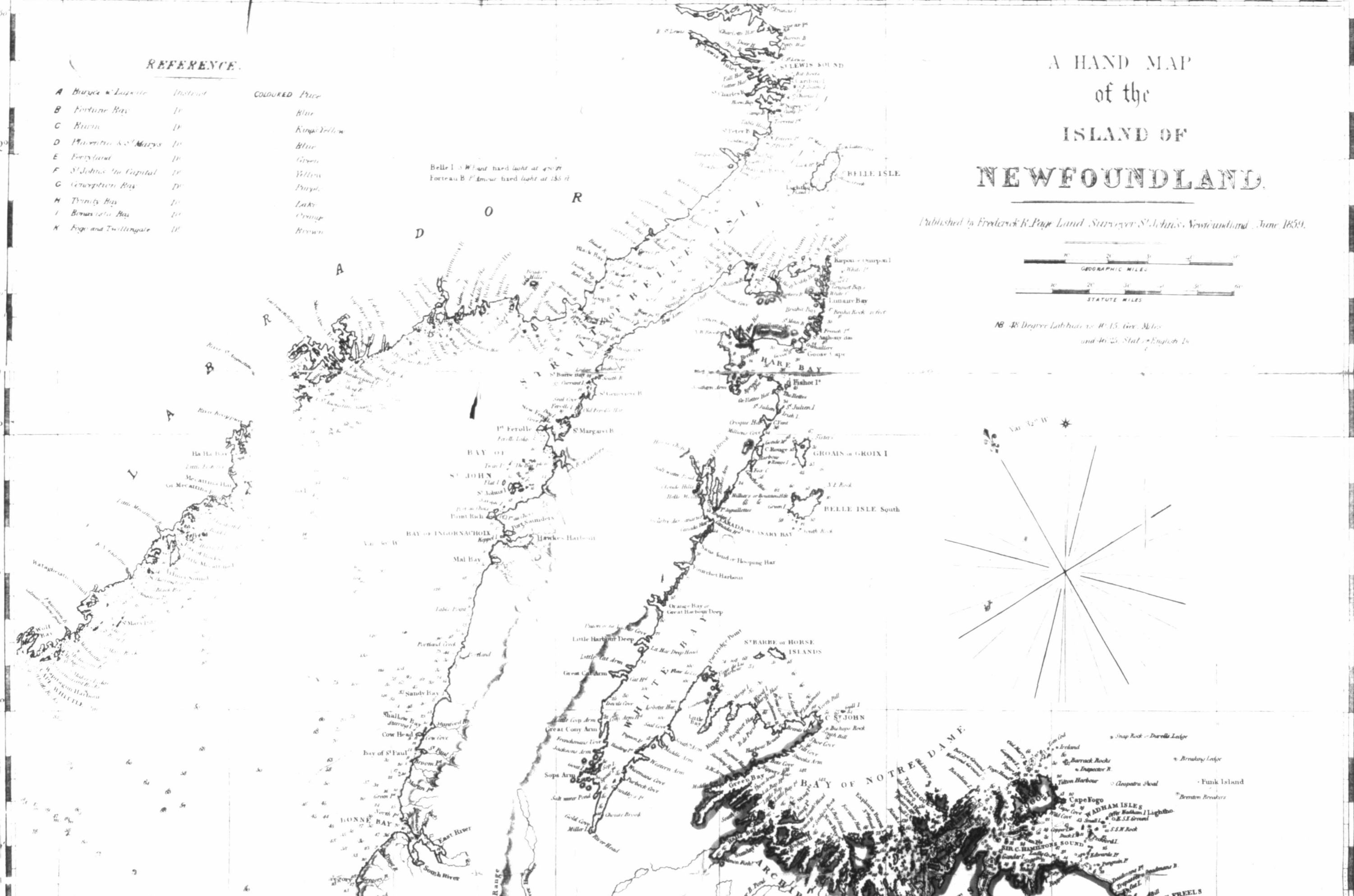
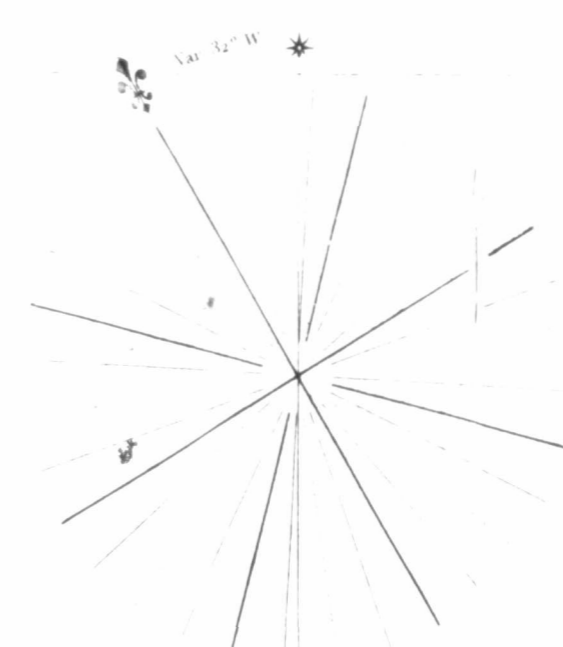
Coloured Place	Coloured Place
A. Burgeo & L'Anse-au-Loup	Blue
B. Fortune Bay	Blue
C. St. John's	Blue
D. Miramichi & Miramichi	Blue
E. St. John's	Blue
F. St. John's	Blue
G. St. John's	Blue
H. St. John's	Blue
I. St. John's	Blue
J. St. John's	Blue
K. St. John's	Blue

A HAND MAP
of the
ISLAND OF
NEWFOUNDLAND.

Published by Frederick R. Pope, Land Surveyor St. John's, Newfoundland, June 1839.



18 1/2 Degree Latitude to 45. 15. 15. 15.
and 40. 20. 20. 20. 20.



60° 59° 58° 57° 56° 55° 54° 53°