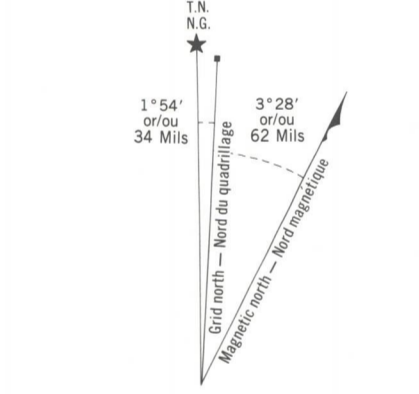
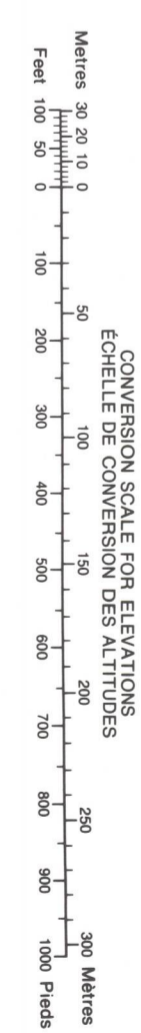
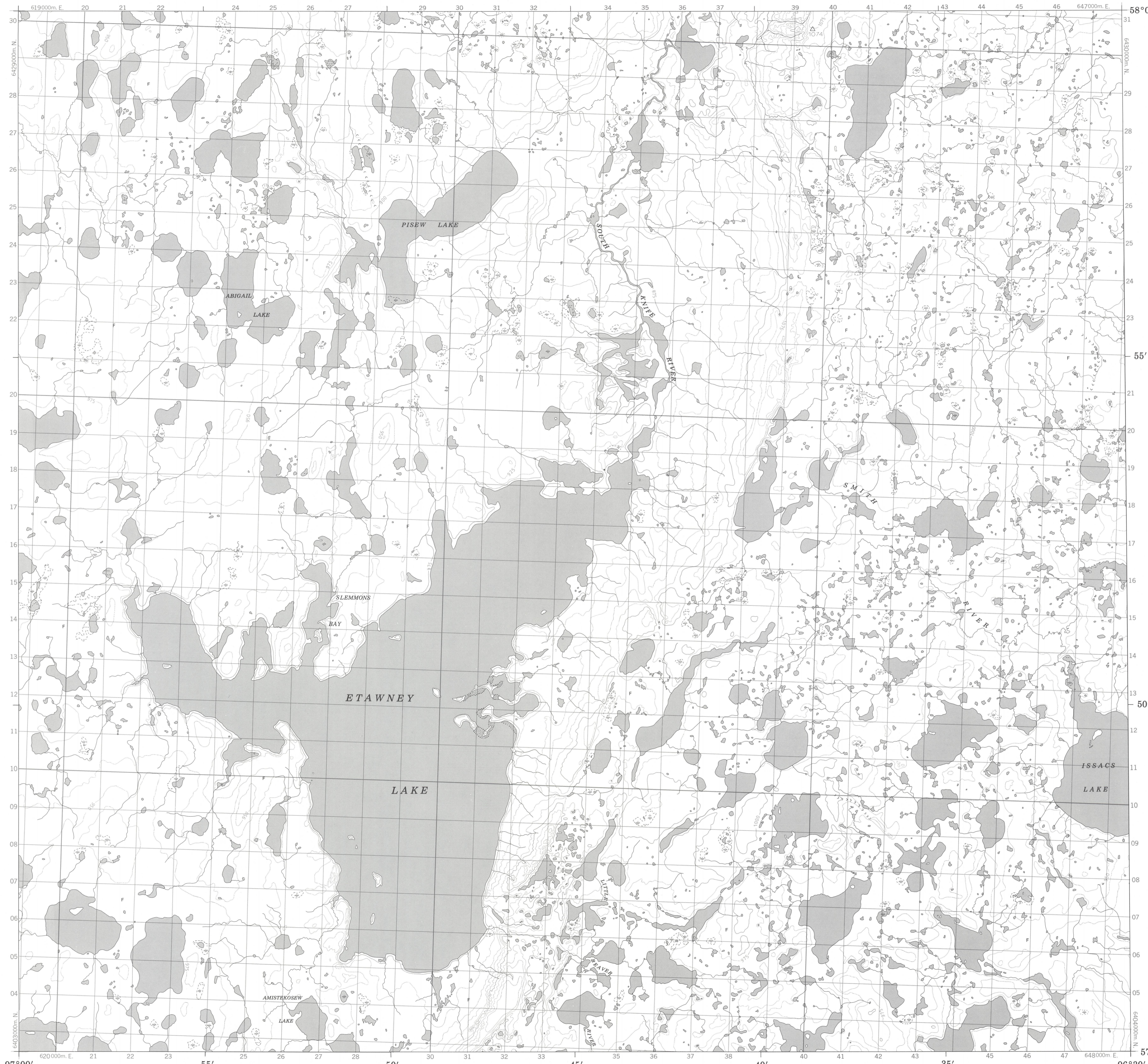


LEGEND - LÉGENDE

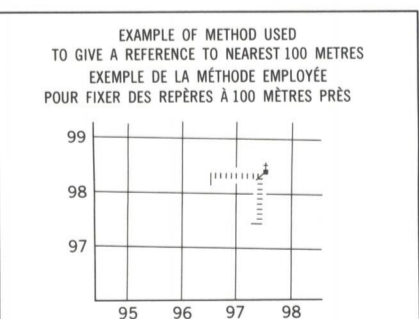
Table with 2 columns: English description and French description. Includes symbols for roads, railways, bridges, lakes, rivers, and various boundaries.



Use diagram only to obtain numerical values... (English and French text explaining the diagram's use for elevation and coordinate conversion).

ONE THOUSAND METRE
UNIVERSAL TRANSVERSE MERCATOR GRID
ZONE 14
QUADRILLAGE UNIVERSIEL TRANSVERSE DE MERCATOR
DE MILLE MÈTRES

Table with 2 columns: GRID ZONE DESIGNATION and 100 000 m SQUARE IDENTIFICATION. Shows '14 V' and 'PV' in a grid.



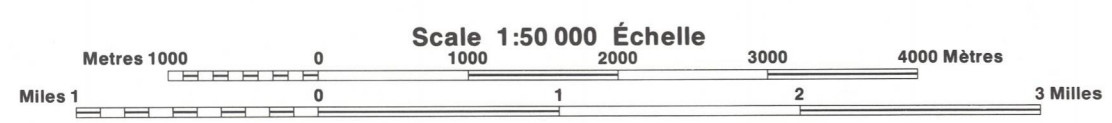
Grid reference table with columns for Easting (64-I/3 to 64-I/1) and Northing (64 H/14 to 64 H/9).

REFERENCE POINT... (English and French text explaining the grid reference system and how to use the map's grid for location finding).

PRODUCED BY THE SURVEYS AND MAPPING BRANCH... (English text regarding the map's production and copyright information).

ELEVATIONS IN FEET ABOVE MEAN SEA LEVEL... (English text regarding elevation measurements and datum information).

ETAWNEY LAKE
MANITOBA



ALTITUDES EN PIEDS... (French text regarding elevation measurements and datum information).

ÉTABLI PAR LA DIRECTION DES LEVÉS ET DE LA CARTOGRAPHIE... (French text regarding the map's production and copyright information).