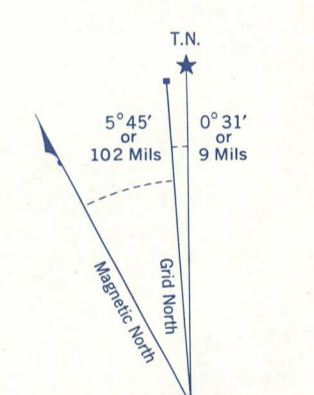

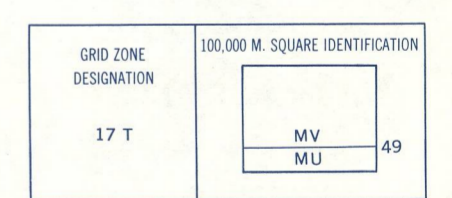


Refer to this map as: 41 A/5 EDITION 2 MCE SERIES A 751

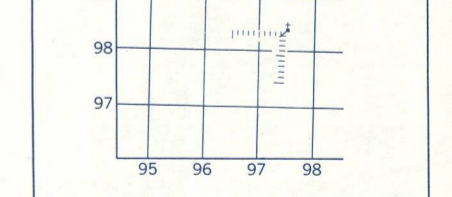


Use diagram only to obtain numerical values. APPROXIMATE MEAN DECLINATION 1972 FOR CENTRE OF MAP. Annual change increasing 1.0"

ONE THOUSAND METRE UNIVERSAL TRANSVERSE MERCATOR GRID ZONE 17



EXAMPLE OF METHOD USED TO GIVE A REFERENCE TO NEAREST 100 METRES. THE FOLLOWING GRID REFERENCE IS CORRECT AND DOES NOT REFER TO A POINT ON THIS MAP.



REFERENCE POINT CHURCH (as above)
 EASTING: Road number on grid line immediately to left of point. Estimate tenths of a square from this line toward the point. 97 5/10 = 97.5
 NORTING: Road number on grid line immediately below point. Estimate tenths of a square from this line toward the point. 04 8/10 = 04.8
 EXAMPLE MILITARY GRID REFERENCE 975804
 Nearest similar grid reference 100,000 metres (about 62 miles)

TABLEAU D'ASSEMBLAGE DU SYSTÈME NATIONAL DE RÉFÉRENCE CARTOGRAPHIQUE

41 B/9	41 A/12	41 A/11
41 B/8	41 A/5 TIVERTON	41 A/6
41 B/1	41 A/4	41 A/3

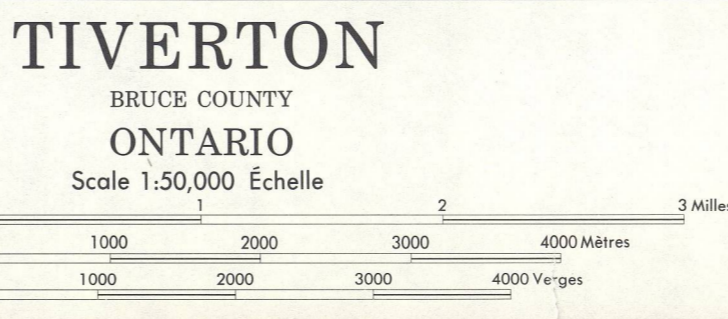
INDEX TO ADDITIONAL MAPS OF THE NATIONAL TOPOGRAPHIC SYSTEM

Produced 1973 by the SURVEYS AND MAPPING BRANCH, DEPARTMENT OF ENERGY, MINES AND RESOURCES. Updated from aerial photographs taken in 1968. Culture check 1973, March 1973.
 Copies may be obtained from the Canada Map Office, Department of Energy, Mines and Resources, Ottawa, or your nearest map dealer.
 © Canada Copyright Reserved 1973

Roads

hard surface, all weather	pavée, toute saison	double highway	autoroute à 2 voies
hard surface, all weather	pavée, toute saison	2-lanes	moins que 2 voies
loose or stabilized surface, all weather	gravier aggloméré, toute saison	2 lanes or more	moins que 2 voies
loose surface, dry weather and unclassified streets	de gravier, temps sec et rues non classées	more than 2 lanes	plus que 2 voies
cart track	de terre		
rail or portage	sentier ou portage		

FOR COMPLETE REFERENCE SEE REVERSE SIDE. POUR UNE LISTE COMPLÈTE DES SIGNES, VOIR AU VERSO



CONTOUR INTERVAL 25 FEET
 Élévations en pieds, au-dessus du niveau moyen de la mer
 North American Datum 1927
 Transverse Mercator Projection

ÉQUIDISTANCE DES COURBES 25 PIEDS
 Élévations en mètres, au-dessus du niveau moyen de la mer
 Système de Référence géodésique nord-américain, 1927
 Projection Transverse de Mercator

SUPERSEDED EDITION

© Canada 1973. Tous droits réservés

TIVERTON 41 A/5 EDITION 2