
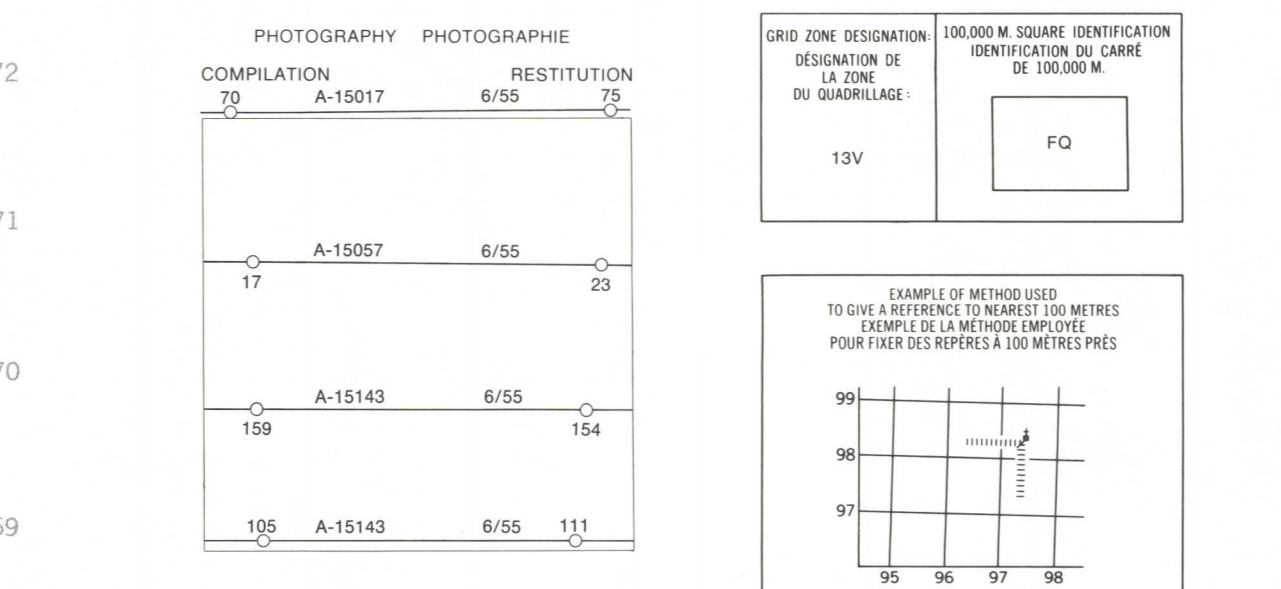


Military users refer to this map as: Réference de la carte pour usage militaire. SERIES A 701 MAP 64 L/7 ÉDITION 1 MCE

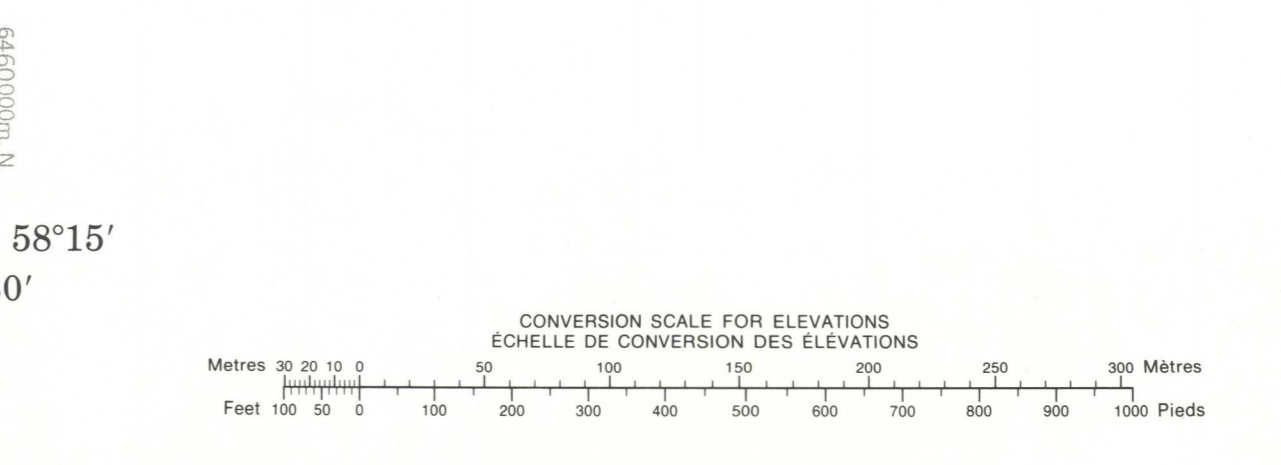


LEGEND - LÉGENDE. Tables listing symbols for roads, landmarks, drainage, relief, and boundaries. Includes categories like 'ROADS AND RELATED FEATURES', 'LANDMARK FEATURES', 'BOUNDARIES AND SURVEY CONTROL', 'DRAINAGE AND RELATED FEATURES', 'RELIEF FEATURES', and 'ROUTES ET OUVRAGES CONNEXES', 'POINTS DE REPERE', 'FRONTIÈRES ET POINTS DE RÉFÉRENCES'.



REVISION. Diagrams showing how to read grid coordinates (Easting and Northing) and how to estimate tenths of a square from the grid lines.

Grid reference table for Zone 13. Shows a grid of map sheets: 64 L/11, 64 L/10, 64 L/9, 64 L/6, 64 L/7, 64 L/8, 64 L/3, 64 L/2, 64 L/1.



Produced by the Survey and Mapping Branch, Department of Energy, Mines and Resources, Ottawa, 1976. Information current as of 1985. Scale 1:50,000 Échelle. ELEVATIONS IN METRES ABOVE MEAN SEA LEVEL. ÉQUIDISTANCE DES COURBES 10 MÈTRES. SYSTEME DE RÉFÉRENCE GÉODÉSIQUE NORD-AMÉRICAIN 1927. PROJECTION TRANSVERSE DE MERCATOR.