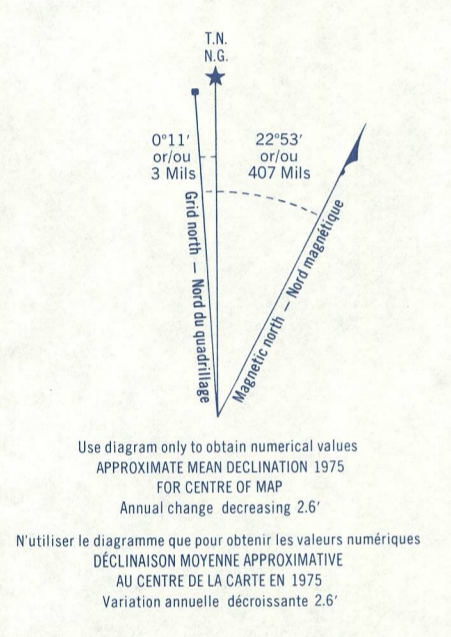


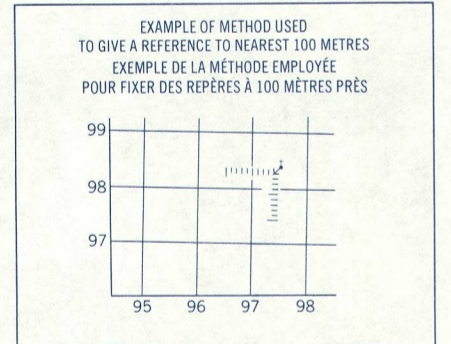

Military users refer to this map as: SÉRIE A 721 SÉRIE MAP 92 G/3 CARTE Réference de cette carte: ÉDITION 3 MCE ÉDITION pour usage militaire

GLOSSARY GLOSSAIRE. Table with 2 columns: English and French terms for various symbols and features.

ABBREVIATIONS ABRÉVIATIONS. Table with 2 columns: English and French abbreviations for various symbols.



ONE THOUSAND METRE UNIVERSAL TRANSVERSE MERCATOR GRID ZONE 10 QUADRILLAGE DE MILLE MÈTRES TRANSVERSE UNIVERSEL DE MERCATOR




REFERENCE POINT POINT DE REPÈRE CHURCH - EGLISE. EASTING: Road number on grid line... LONGITUDE EST. NORTHING: Road number on grid line... LATITUDE NORD.

TABLEAU D'ASSIGNATION DU SYSTÈME NATIONAL DE RÉFÉRENCE CARTOGRAPHIQUE. Table with grid coordinates and corresponding system identifiers.

Printed by the SURVEYS AND MAPPING BRANCH, DEPARTMENT OF ENERGY, MINES AND RESOURCES. Information current as of 1974.

Table with 2 columns: English and French descriptions of road types and symbols.



CONVERSION SCALE FOR ELEVATIONS ÉCHELLE DE CONVERSION DES ÉLEVATIONS. Includes text about datum and projection.

Revised by the DIRECTION DES LÈVES ET DE LA CARTOGRAPHIE. MINISTÈRE DE L'ÉNERGIE, DES MINES ET DES RESSOURCES. Includes copyright information.

SUPERSEDED EDITION. LULU ISLAND 92 G/3 ÉDITION 3