



LEGEND - LÉGENDE

Legend table with two columns: English and French descriptions of map symbols. Categories include: ROADS AND RELATED FEATURES, LANDMARK FEATURES, BOUNDARIES AND SURVEY CONTROL, DRAINAGE AND RELATED FEATURES, RELIEF FEATURES, PHOTOGRAPHY, and GRID ZONE DESIGNATION. Symbols include lines, dots, and shaded areas representing various terrain and infrastructure elements.

PHOTOGRAPHY PHOTOGRAPHIE. Table with two columns: COMPILATION and RESTITUTION. It shows a grid of points with alphanumeric codes (e.g., A-16249, 06/58) and numerical values (e.g., 114, 120, 108) representing photographic data points.


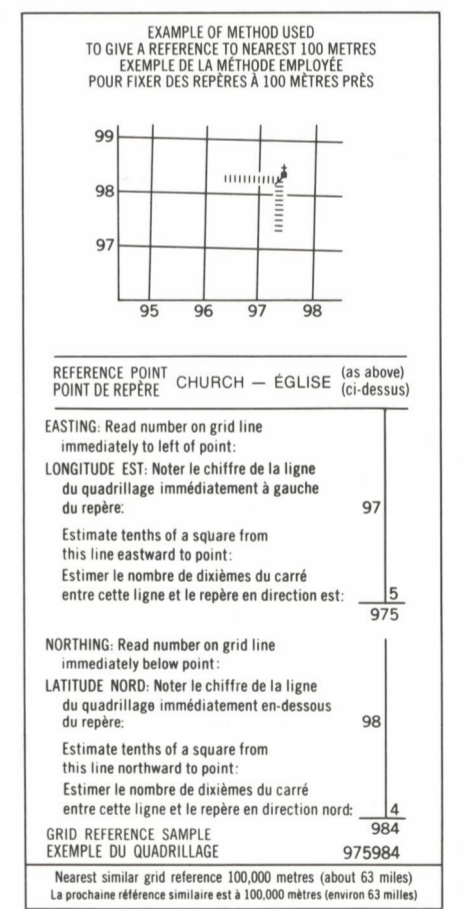
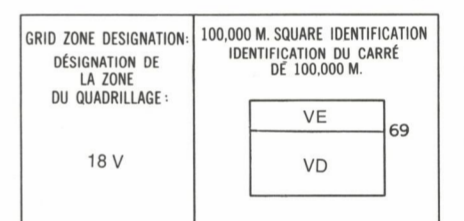
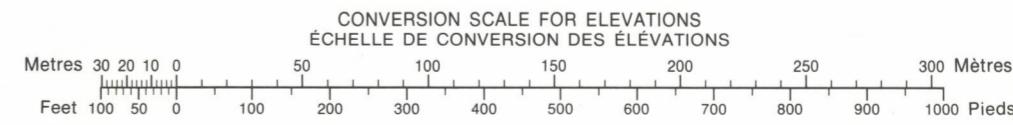


Table showing grid zone designations for the area: 35 K/8, 35 J/5, 35 J/6, 35 K/1, 35 J/4, 35 J/3, 35 F/16, 35 G/13, 35 G/14.

ONE THOUSAND METRE UNIVERSAL TRANSVERSE MERCATOR GRID ZONE 18. Includes magnetic bearing information: The 1973 MAGNETIC BEARING is 36°16' (645 mils) WEST OF GRID NORTH. ANNUAL CHANGE DECREASING 12.7". GRID NORTH is 0°40' (12 mils) WEST OF TRUE NORTH for centre of map.



SUGLUK BASIN QUÉBEC

