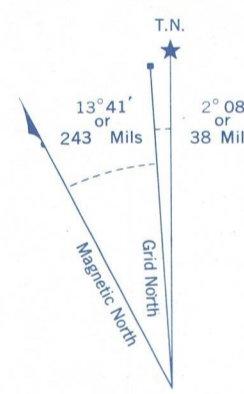
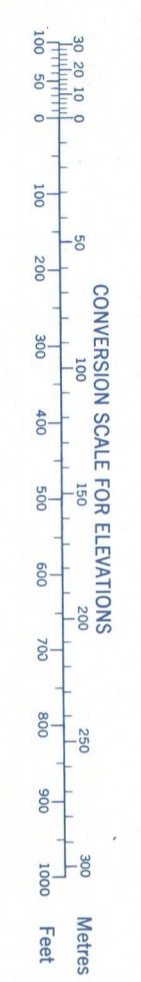


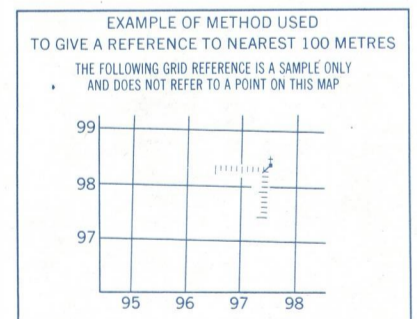
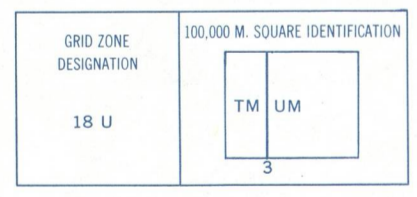
Refer to	32 K/13
This map by	32 K/13

Military users, refer to this map as: **MAP 32 K/13**
 Références de la carte pour usage militaire: **EDITION 2 MCE** EDITON



Use diagram only to obtain numerical values. APPROXIMATE MEAN DECLINATION 1969 FOR CENTRE OF MAP. Annual change decreasing 2.7'

ONE THOUSAND METRE UNIVERSAL TRANSVERSE MERCATOR GRID ZONE 18



REFERENCE POINT	CHURCH (See above)
EASTING: Read number on grid line immediately to left of point	97
Estimate tenths of a square from this line eastward to point	5
NORTHING: Read number on grid line immediately below point	98
Estimate tenths of a square from this line northward to point	5
EXAMPLE MILITARY GRID REFERENCE 979804	
Nearest similar grid reference 100,000 metres (about 63 miles)	


BROWN NUMBERED TICKS INDICATE THE 1000 METRE U.T.M. GRID ZONE 17

Produced 1969 by the SURVEYS AND MAPPING BRANCH, DEPARTMENT OF ENERGY, MINES AND TECHNICAL SURVEYS. This map is a reproduction of a map published in 1955 and 1956. Field surveys 1955 and 1961. Printed 1972.

Overprint 1975

ROADS-ROUTES:
 hard surface - pavée
 loose surface - de gravier
 cart track - de terre
 trail - sentier
 Dike - digues

LAC RODAYER
 QUÉBEC



This Provisional Map is equivalent to a standard map in accuracy of content.

Some names on this map are not yet official. Corrections or additions are invited by the Surveys and Mapping Branch.

Cette carte provisoire équivaut à une carte régulière au point de vue précision de l'information.

Certains noms inscrits sur cette carte ne sont pas encore officiels. Le Directeur des levés et de la cartographie saurait gré au public de lui signaler corrections et additions.

Surimprimé 1975

Établie en 1969 par la DIRECTION DES LEVÉS ET DE LA CARTOGRAPHIE, MINISTÈRE DE L'ÉNERGIE, DES MINES ET DES RESSOURCES. Ce planisphère est une reproduction de cartes levées en 1955 et 1956. Le planisphère est imprimé en 1972.

Ces cartes sont en vente au Bureau de distribution des cartes, ministère de l'Énergie, des Mines et des Ressources, Ottawa.

SUPERSEDED EDITION

32 K/13

EDITION 2