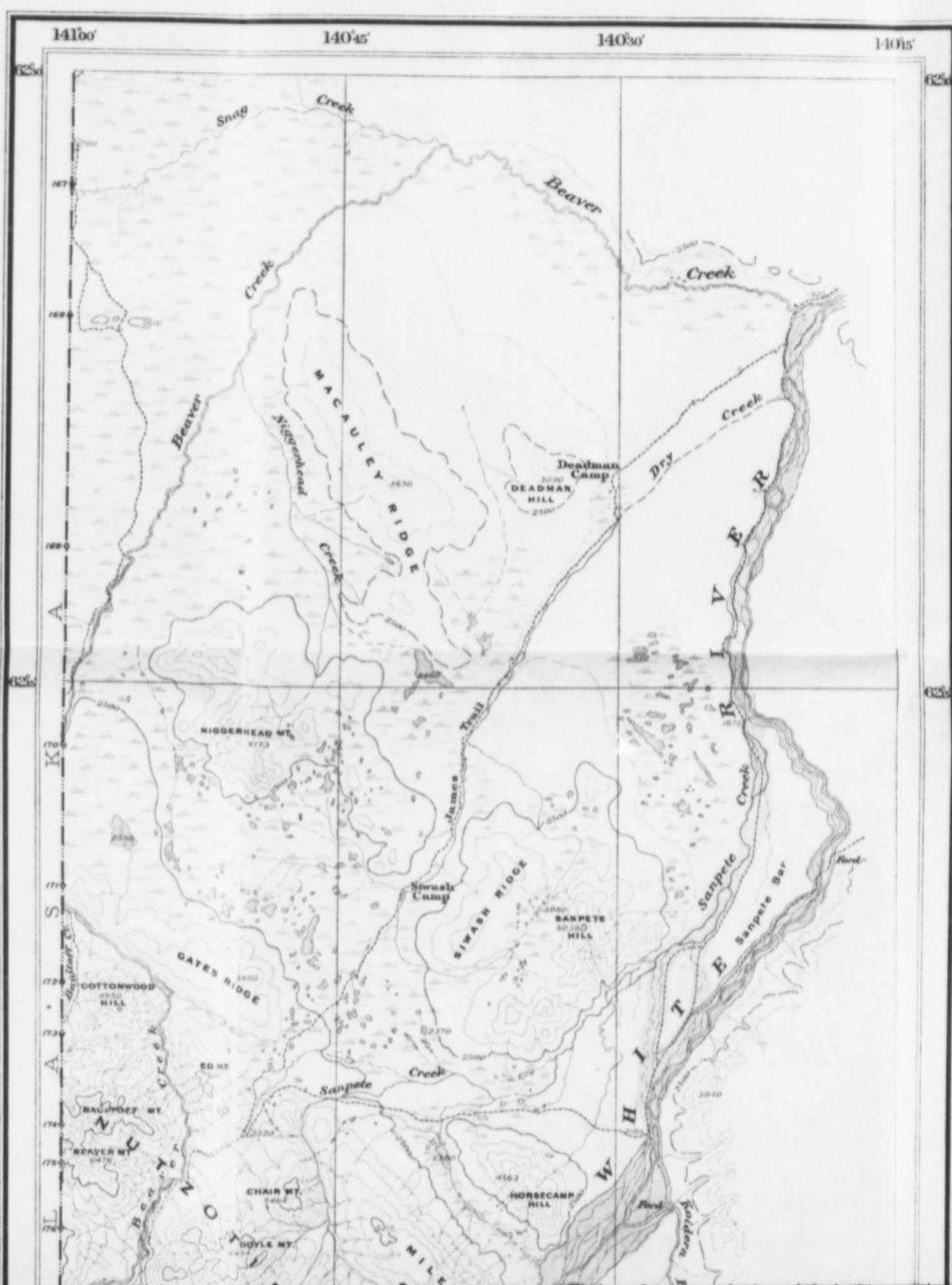


Canada  
Department of Mines

HON. L. CODERRE, MINISTER; R. G. M<sup>c</sup>CONNELL, DEPUTY MINISTER.

GEOLOGICAL SURVEY



LEGEND

Culture

- Buildings
- Trails
- Prospects
- Prospects (location approximate)
- International boundary and monuments

Water

- Rivers and streams
- Lakes and ponds
- Streams (shown approximately)
- Ponds (shown approximately)
- Swamp

Relief



Lakes and ponds

- Streams (shown approximately)
- Ponds (shown approximately)
- Swamp

Relief

- Contours (showing best forms and elevations above sea level. Interval 100 feet)
- Contours (not well determined)
- Figures (showing heights in feet above sea level)
- Cliffs and steep banks on river
- Sand and gravel


Average magnetic declination 32° 15' East

C. O. Stewart, Geographer and Chief Draughtsman.  
A. Dickson, Draughtsman.

MAP 122 A  
(Issued 1915)

UPPER WHITE RIVER DISTRICT  
YUKON TERRITORY

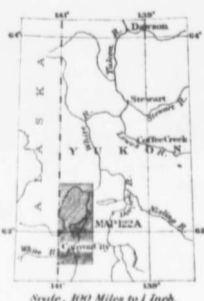
Scale, 250,000  
Miles



Note. For practical purposes assume  
4 MILES TO 1 INCH

TOPOGRAPHY

W. E. LAWSON, 1913.  
PORTION ALONG 141° 15' MERIDIAN BY  
INTERNATIONAL BOUNDARY SURVEY.



Scale, 100 Miles to 1 Inch